



# The Sizewell C Project

---

## 4.7 Ch Land Plans Showing the Proposed Changes

---

July 2021

Planning Act 2008  
Infrastructure Planning (Applications: Prescribed Forms and Procedure) Regulations 2009


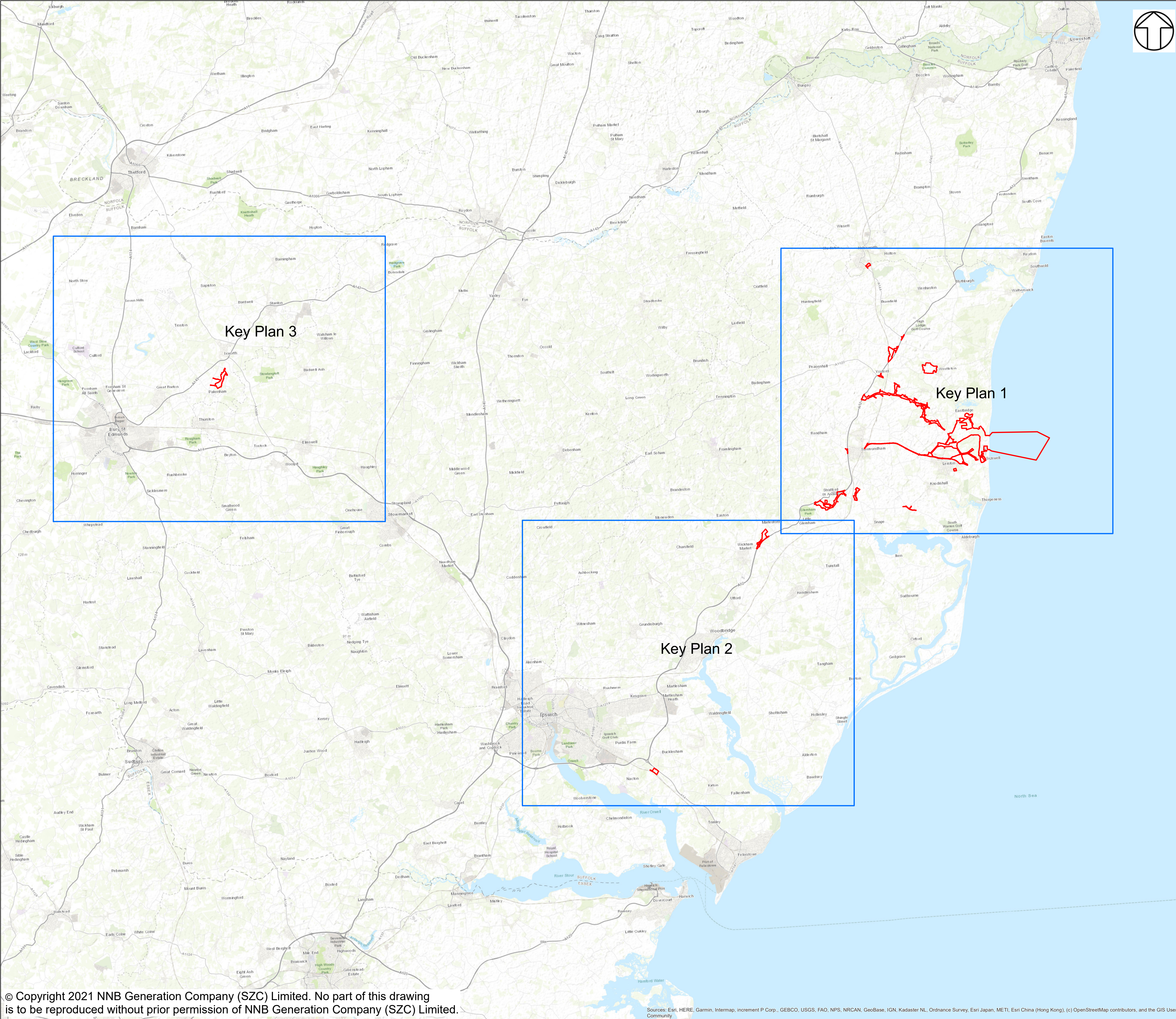
Revision: 1.0

Applicable Regulation: Regulation 5(2)(q)

PINS Reference Number: EN010012







NOTES:

KEY:

ORDER LIMITS

01	JULY 2021	IM	KC	PROPOSED CHANGES TO THE DCO APPLICATION - JULY 2021	SZC CO
REVISION	DATE	DRAWN	CHECKED	REASONS FOR REVISION / COMMENTS	APPROVED

NOT PROTECTIVELY MARKED

COPYRIGHT:

Reproduced from Ordnance Survey map with the permission of Ordnance Survey on behalf of the controller of Her Majesty's Stationary Office © Crown copyright (2021). All Rights reserved. NNB GenCo Licence: 0100060408



PROJECT:  
SIZEWELL C

DOCUMENT:  
LAND PLANS  
SHOWING PROPOSED LAND CHANGES  
REGULATION 5(b)(i) INFRASTRUCTURE  
PLANNING (COMPULSORY ACQUISITION)  
REGULATIONS 2010

DRAWING TITLE:  
LAND PLANS  
SHOWING PROPOSED LAND CHANGES  
KEY PLAN OVERVIEW

DRAWING NO:  
SZC/PLC/KEY\_PLAN\_OVERVIEW

REVISION:  
01


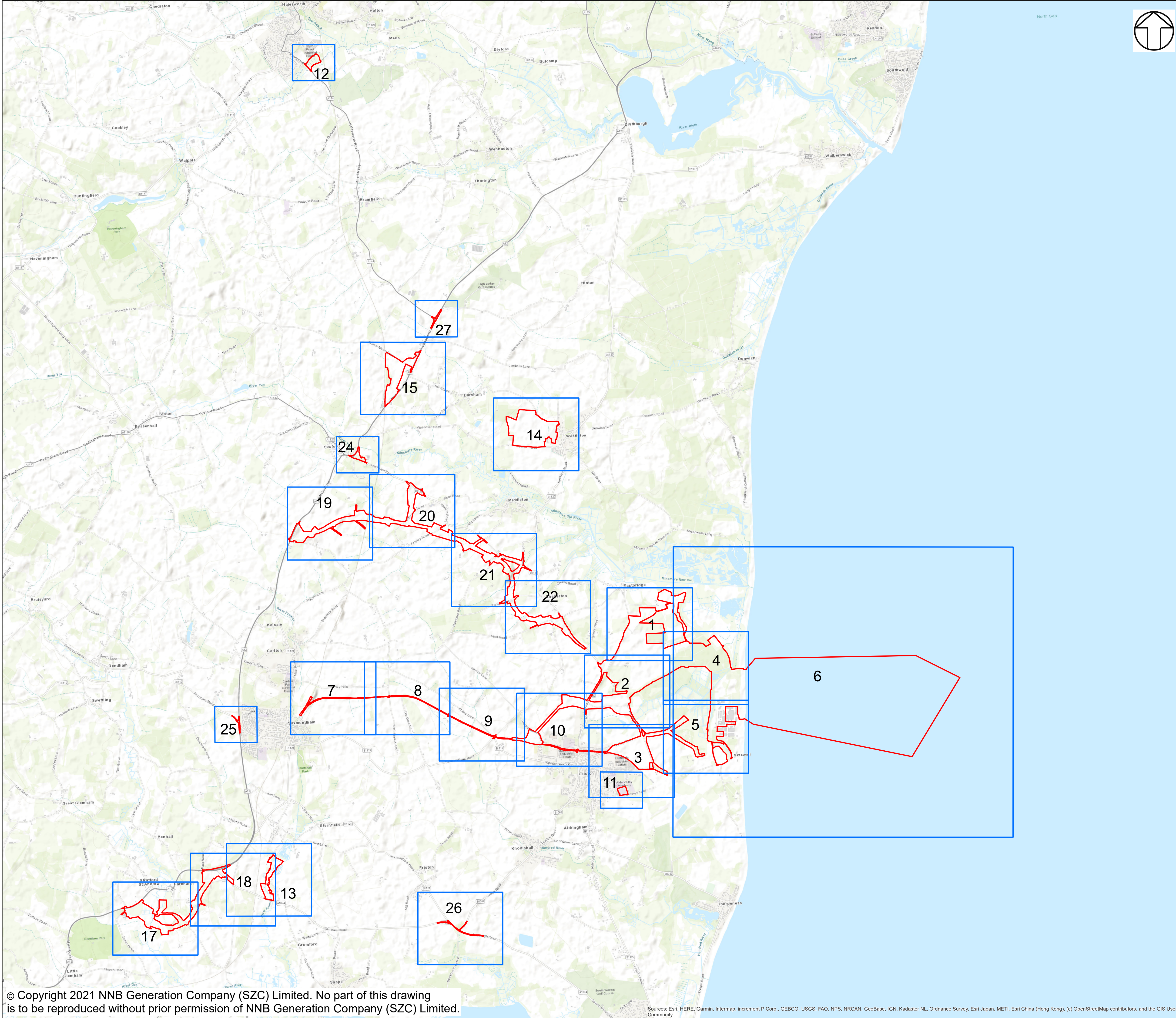
DATE:  
JULY 2021

DRAWN:  
I.M.

SCALE:  
1:125,000 @A1

SCALE BAR:  
0 2.5 5 7.5 10 Km





NOTES:

KEY:

ORDER LIMITS

01	JULY 2021	IM	KC	PROPOSED CHANGES TO THE DCO APPLICATION - JULY 2021	SZC CO
REVISION	DATE	DRAWN	CHECKED	REASONS FOR REVISION / COMMENTS	APPROVED

NOT PROTECTIVELY MARKED

COPYRIGHT:  
Reproduced from Ordnance Survey map with the permission of Ordnance Survey on behalf of the controller of Her Majesty's Stationery Office © Crown copyright (2021). All Rights reserved. NNB GenCo Licence: 0100060408



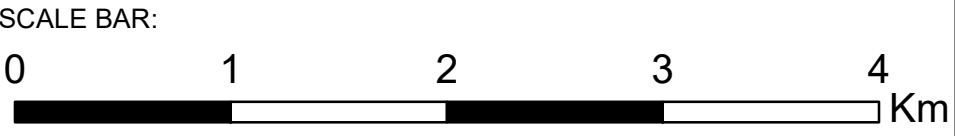
PROJECT:  
SIZEWELL C

DOCUMENT:  
LAND PLANS  
SHOWING PROPOSED LAND CHANGES  
REGULATION 5(b)(i) INFRASTRUCTURE  
PLANNING (COMPULSORY ACQUISITION)  
REGULATIONS 2010


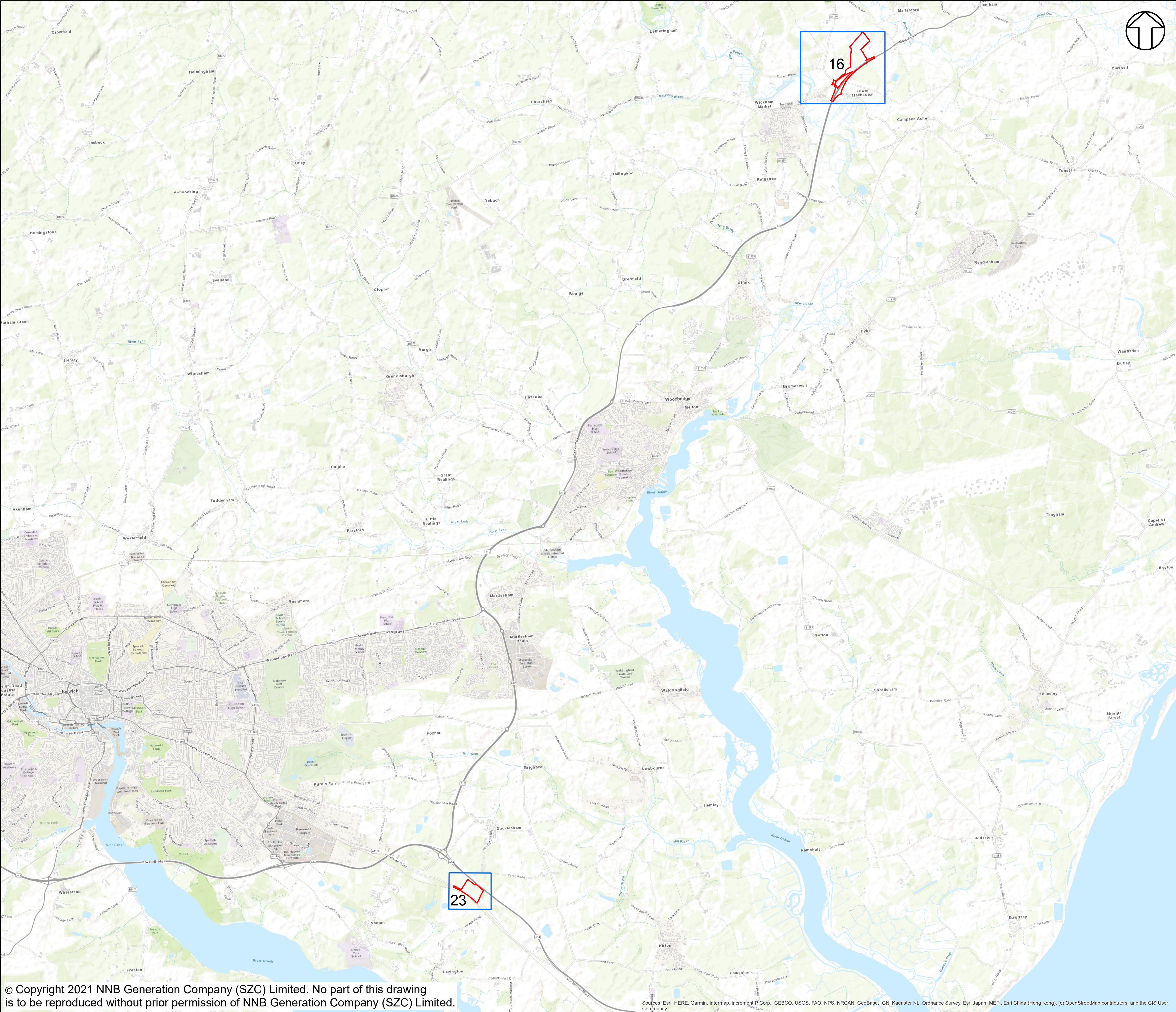
DRAWING TITLE:  
LAND PLANS  
SHOWING PROPOSED LAND CHANGES  
KEY PLAN 1

DRAWING NO: SZC/PLC/KEY_PLAN_1	REVISION: 01
-----------------------------------	-----------------

DATE: JULY 2021	DRAWN: I.M.	SCALE: 1:35,000 @A1
--------------------	----------------	------------------------







NOTES:

KEY:

ORDER LIMITS

01	JULY 2021	IM	KC	PROPOSED CHANGES TO THE DCO APPLICATION – JULY 2021	SZC CO
REVISION	DATE	DRAWN	CHECKED	REASONS FOR REVISION / COMMENTS	APPROVED

NOT PROTECTIVELY MARKED

COPYRIGHT:

Reproduced from Ordnance Survey map with the permission of Ordnance Survey on behalf of the controller of Her Majesty's Stationery Office © Crown copyright (2021). All Rights reserved. NNB GenCo Licence: 0100060408



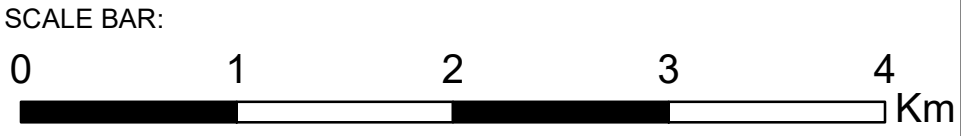
PROJECT:  
SIZEWELL C

DOCUMENT:  
LAND PLANS  
SHOWING PROPOSED LAND CHANGES  
REGULATION 5(b)(i) INFRASTRUCTURE  
PLANNING (COMPULSORY ACQUISITION)  
REGULATIONS 2010

DRAWING TITLE:  
LAND PLANS  
SHOWING PROPOSED LAND CHANGES  
KEY PLAN 2

DRAWING NO: SZC/PLC/KEY_PLAN_2	REVISION: 01
-----------------------------------	-----------------


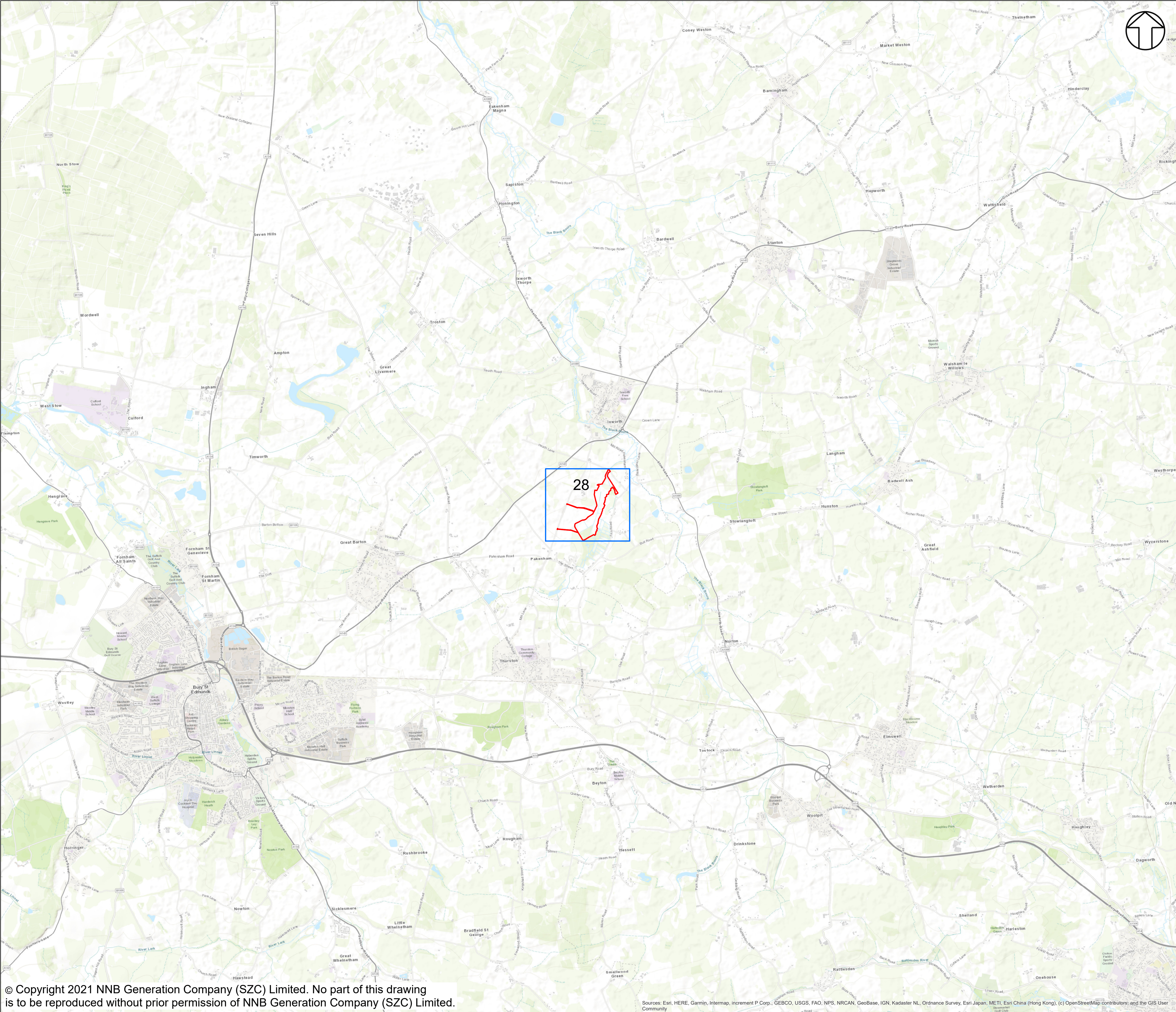
DATE: JULY 2021	DRAWN: I.M.	SCALE: 1:35,000 @A1
--------------------	----------------	------------------------



© Copyright 2021 NNB Generation Company (SZC) Limited. No part of this drawing is to be reproduced without prior permission of NNB Generation Company (SZC) Limited.

Sources: Esri, HERE, Garmin, Intermap, increment P Corp., GEBCO, USGS, FAO, NPS, NRCAN, GeoBase, IGN, Kadaster NL, Ordnance Survey, Esri Japan, METI, Esri China (Hong Kong), (c) OpenStreetMap contributors, and the GIS User Community





NOTES:

KEY:

ORDER LIMITS

01	JULY 2021	IM	KC	PROPOSED CHANGES TO THE DCO APPLICATION – JULY 2021	SZC Co
REVISION	DATE	DRAWN	CHECKED	REASONS FOR REVISION / COMMENTS	APPROVED

NOT PROTECTIVELY MARKED

COPYRIGHT:

Reproduced from Ordnance Survey map with the permission of Ordnance Survey on behalf of the controller of Her Majesty's Stationery Office © Crown copyright (2021). All Rights reserved. NNB GenCo Licence: 0100060408



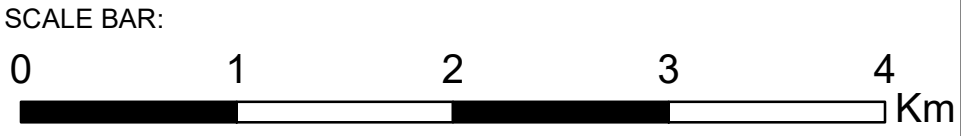
PROJECT:  
SIZEWELL C

DOCUMENT:  
LAND PLANS  
SHOWING PROPOSED LAND CHANGES  
REGULATION 5(b)(i) INFRASTRUCTURE  
PLANNING (COMPULSORY ACQUISITION)  
REGULATIONS 2010

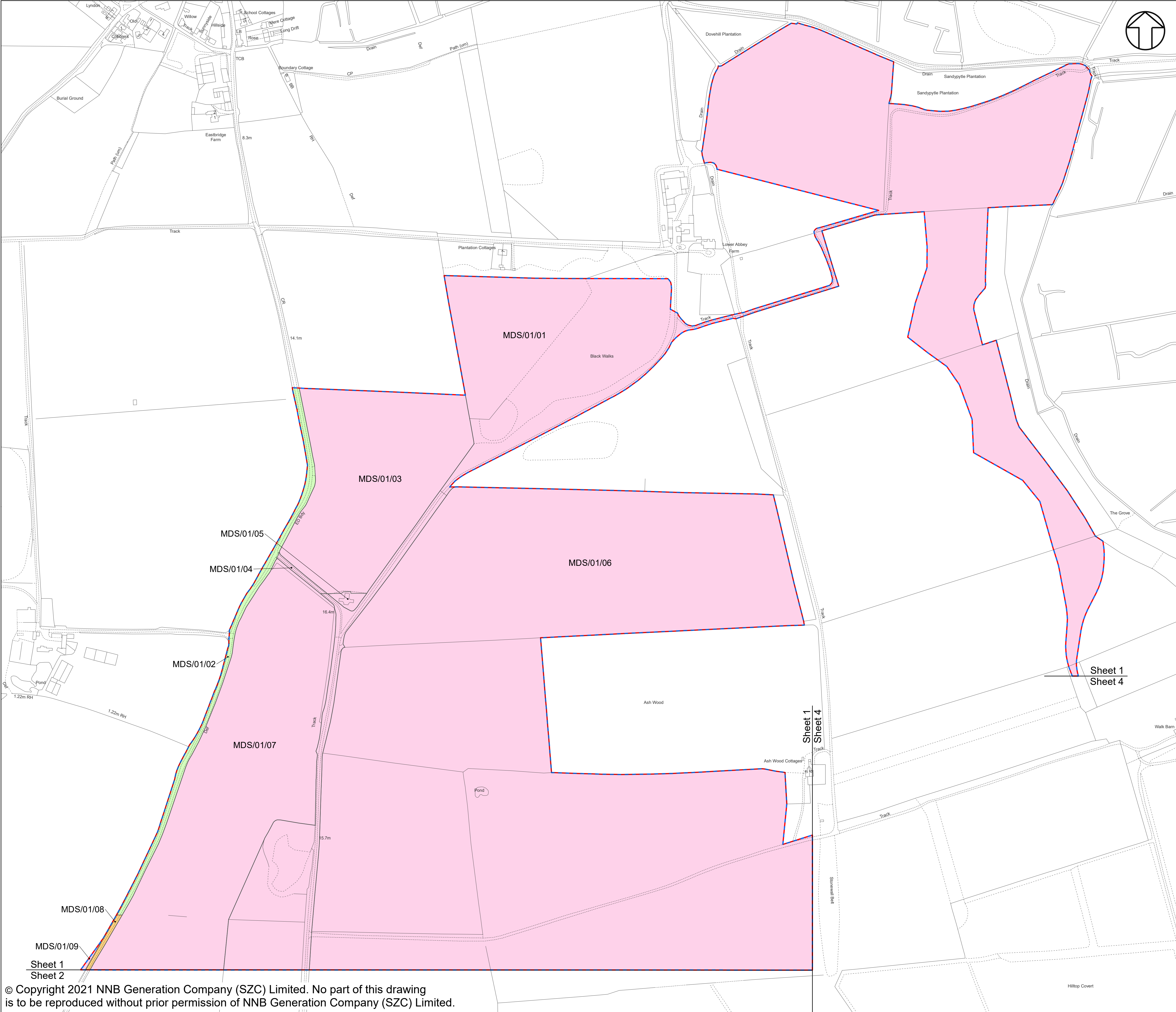
DRAWING TITLE:  
LAND PLANS  
SHOWING PROPOSED LAND CHANGES  
KEY PLAN 3

DRAWING NO: SZC/PLC/KEY_PLAN_3	REVISION: 01
-----------------------------------	-----------------

DATE: JULY 2021	DRAWN: I.M.	SCALE: 1:35,000 @A1
--------------------	----------------	------------------------







- KEY:**
- PROPOSED NEW ORDER LIMITS
  - EXISTING ORDER LIMITS
  - EXISTING ORDER LIMITS COINCIDING WITH PROPOSED NEW ORDER LIMITS
  - ALL FREEHOLD AND LEASEHOLD INTERESTS TO BE COMPULSORILY ACQUIRED
  - NON-HIGHWAY SUBJECT TO TEMPORARY POSSESSION
  - ACQUISITION OF RIGHTS BY THE CREATION OF NEW RIGHTS OR THE IMPOSITION OF RESTRICTIVE COVENANTS
  - PRESUMED HIGHWAY - SUBJECT TO TEMPORARY POSSESSION
  - PRESUMED HIGHWAY - FREEHOLD AND LEASEHOLD INTERESTS TO BE COMPULSORILY ACQUIRED
  - LAND OUTSIDE THE ORDER LIMITS
  - PROPOSED CHANGES CONSTITUTING 'ADDITIONAL LAND' AS DEFINED BY THE CA REGULATIONS (LAND WITHIN THE PROPOSED NEW ORDER LIMITS OVER WHICH COMPULSORY ACQUISITION IS SOUGHT)
  - PROPOSED CHANGES NOT CONSTITUTING 'ADDITIONAL LAND' AS DEFINED BY THE CA REGULATIONS (LAND WITHIN THE PROPOSED NEW ORDER LIMITS OVER WHICH TEMPORARY POSSESSION IS SOUGHT)
  - PROPOSED CHANGES NOT CONSTITUTING 'ADDITIONAL LAND' AS DEFINED BY THE CA REGULATIONS (LAND PROPOSED TO BE REMOVED FROM THE ORDER LIMITS IN THE APPLICATION)

01	JULY 2021	IM	KC	PROPOSED CHANGES TO THE DCO APPLICATION - JULY 2021	SZC Co
REVISION	DATE	DRAWN	CHECKED	REASONS FOR REVISION / COMMENTS	APPROVED

NOT PROTECTIVELY MARKED

**COPYRIGHT:**  
Reproduced from Ordnance Survey map with the permission of Ordnance Survey on behalf of the controller of Her Majesty's Stationery Office © Crown copyright (2021). All Rights reserved. NNB GenCo Licence: 0100060408



**PROJECT:**  
SIZEWELL C

**DOCUMENT:**  
LAND PLANS  
SHOWING PROPOSED LAND CHANGES  
REGULATION 5(b)(i) INFRASTRUCTURE  
PLANNING (COMPULSORY ACQUISITION)  
REGULATIONS 2010

**DRAWING TITLE:**  
MAIN DEVELOPMENT SITE AND RAIL  
LAND PLANS  
SHOWING PROPOSED LAND CHANGES  
SHEET 1 OF 28

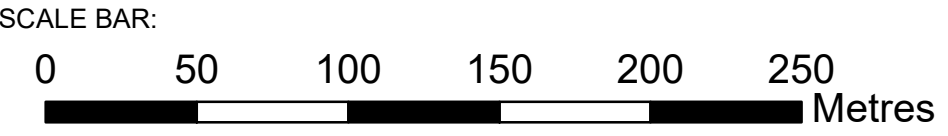
**DRAWING NO:**  
SZC/PLC/1

**REVISION:**  
01

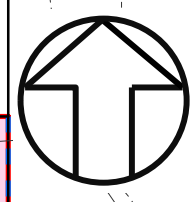
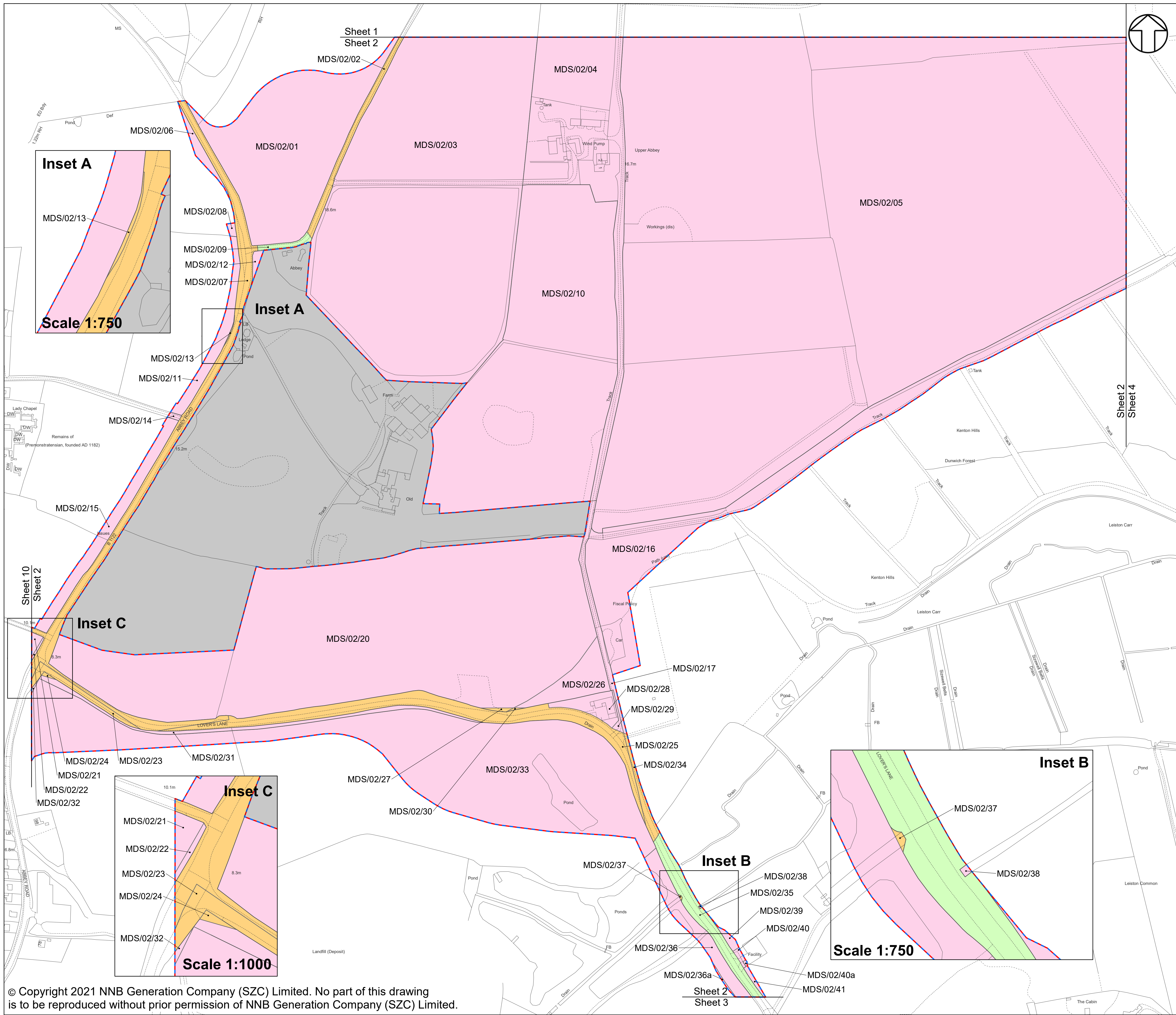
**DATE:**  
JULY 2021

**DRAWN:**  
I.M.

**SCALE:**  
1:2,500 @A1







- KEY:**
- PROPOSED NEW ORDER LIMITS
  - EXISTING ORDER LIMITS
  - EXISTING ORDER LIMITS COINCIDING WITH PROPOSED NEW ORDER LIMITS
  - ALL FREEHOLD AND LEASEHOLD INTERESTS TO BE COMPULSORILY ACQUIRED
  - NON-HIGHWAY SUBJECT TO TEMPORARY POSSESSION
  - ACQUISITION OF RIGHTS BY THE CREATION OF NEW RIGHTS OR THE IMPOSITION OF RESTRICTIVE COVENANTS
  - PRESUMED HIGHWAY - SUBJECT TO TEMPORARY POSSESSION
  - PRESUMED HIGHWAY - FREEHOLD AND LEASEHOLD INTERESTS TO BE COMPULSORILY ACQUIRED
  - LAND OUTSIDE THE ORDER LIMITS
  - PROPOSED CHANGES CONSTITUTING 'ADDITIONAL LAND' AS DEFINED BY THE CA REGULATIONS (LAND WITHIN THE PROPOSED NEW ORDER LIMITS OVER WHICH COMPULSORY ACQUISITION IS SOUGHT)
  - PROPOSED CHANGES NOT CONSTITUTING 'ADDITIONAL LAND' AS DEFINED BY THE CA REGULATIONS (LAND WITHIN THE PROPOSED NEW ORDER LIMITS OVER WHICH TEMPORARY POSSESSION IS SOUGHT)
  - PROPOSED CHANGES NOT CONSTITUTING 'ADDITIONAL LAND' AS DEFINED BY THE CA REGULATIONS (LAND PROPOSED TO BE REMOVED FROM THE ORDER LIMITS IN THE APPLICATION)

01	JULY 2021	IM	KC	PROPOSED CHANGES TO THE DCO APPLICATION - JULY 2021	SZC Co
REVISION	DATE	DRAWN	CHECKED	REASONS FOR REVISION / COMMENTS	APPROVED

NOT PROTECTIVELY MARKED

**COPYRIGHT:**  
Reproduced from Ordnance Survey map with the permission of Ordnance Survey on behalf of the controller of Her Majesty's Stationery Office © Crown copyright (2021). All Rights reserved. NNB GenCo Licence: 0100060408



**PROJECT:**  
SIZEWELL C

**DOCUMENT:**  
LAND PLANS  
SHOWING PROPOSED LAND CHANGES  
REGULATION 5(b)(i) INFRASTRUCTURE  
PLANNING (COMPULSORY ACQUISITION)  
REGULATIONS 2010

**DRAWING TITLE:**  
MAIN DEVELOPMENT SITE AND RAIL  
LAND PLANS  
SHOWING PROPOSED LAND CHANGES  
SHEET 2 OF 28

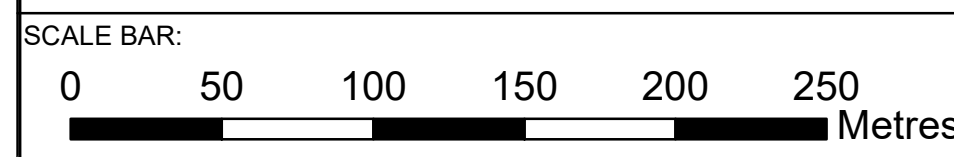
**DRAWING NO:**  
SZC/PLC/2

**REVISION:**  
01

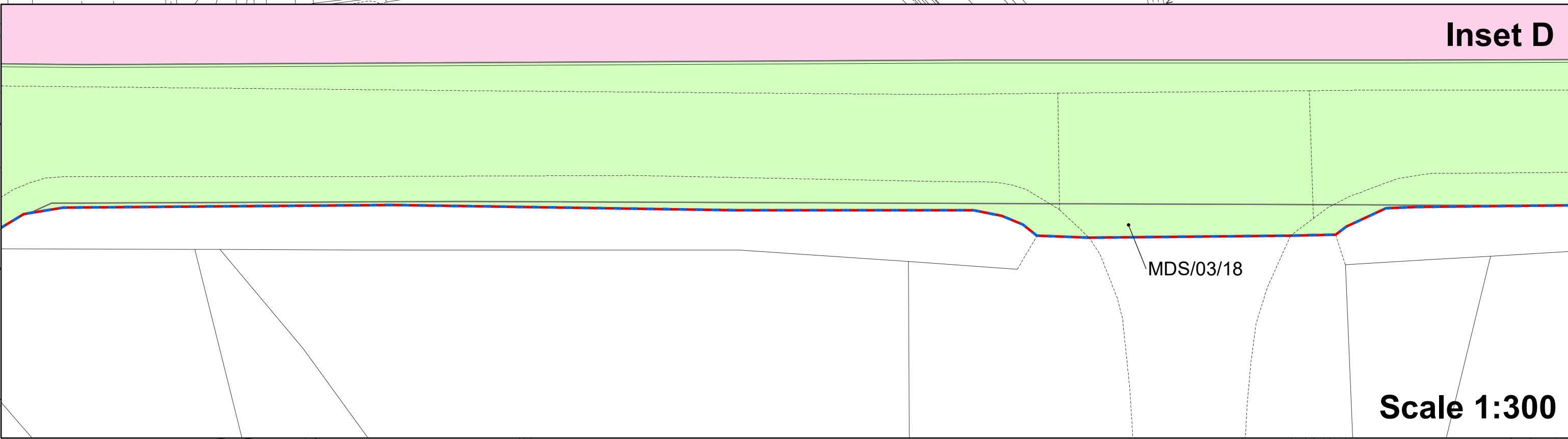
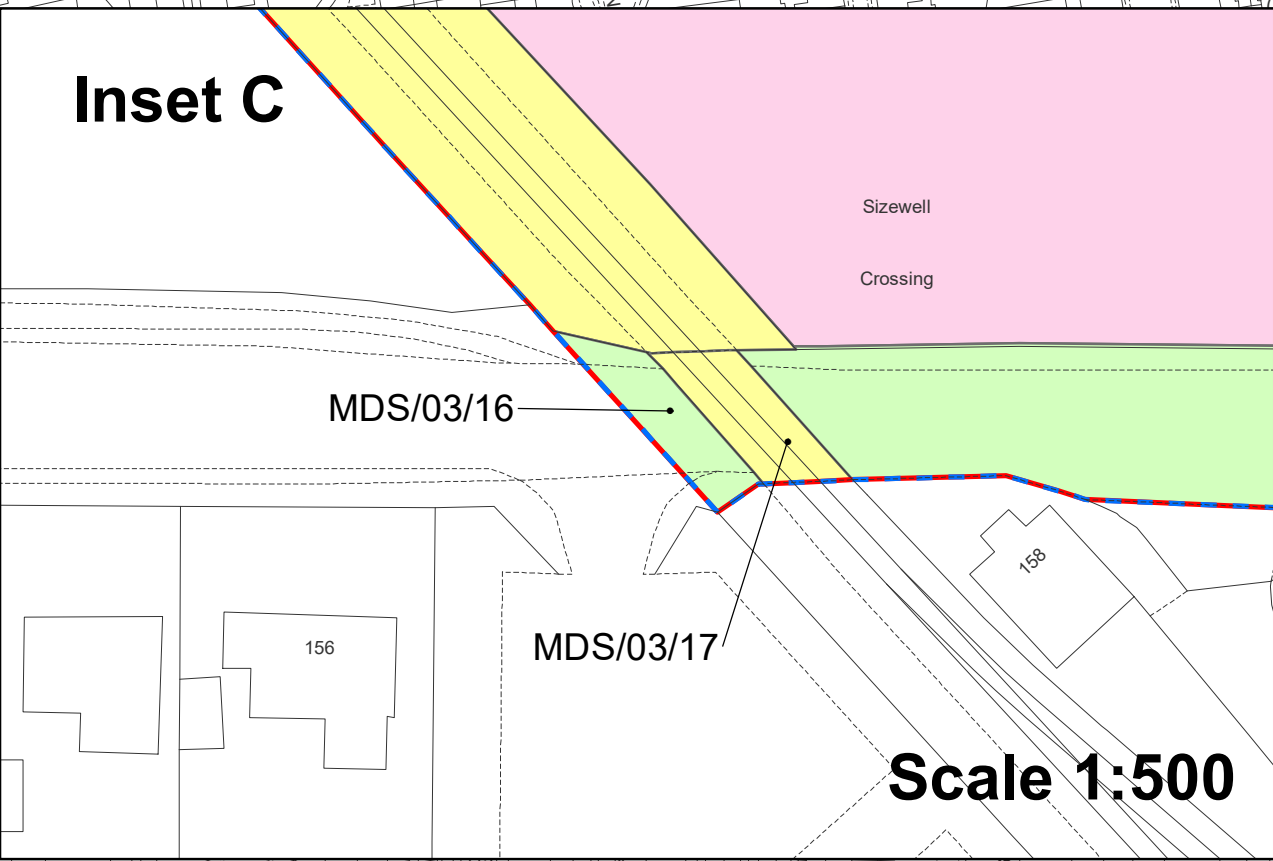
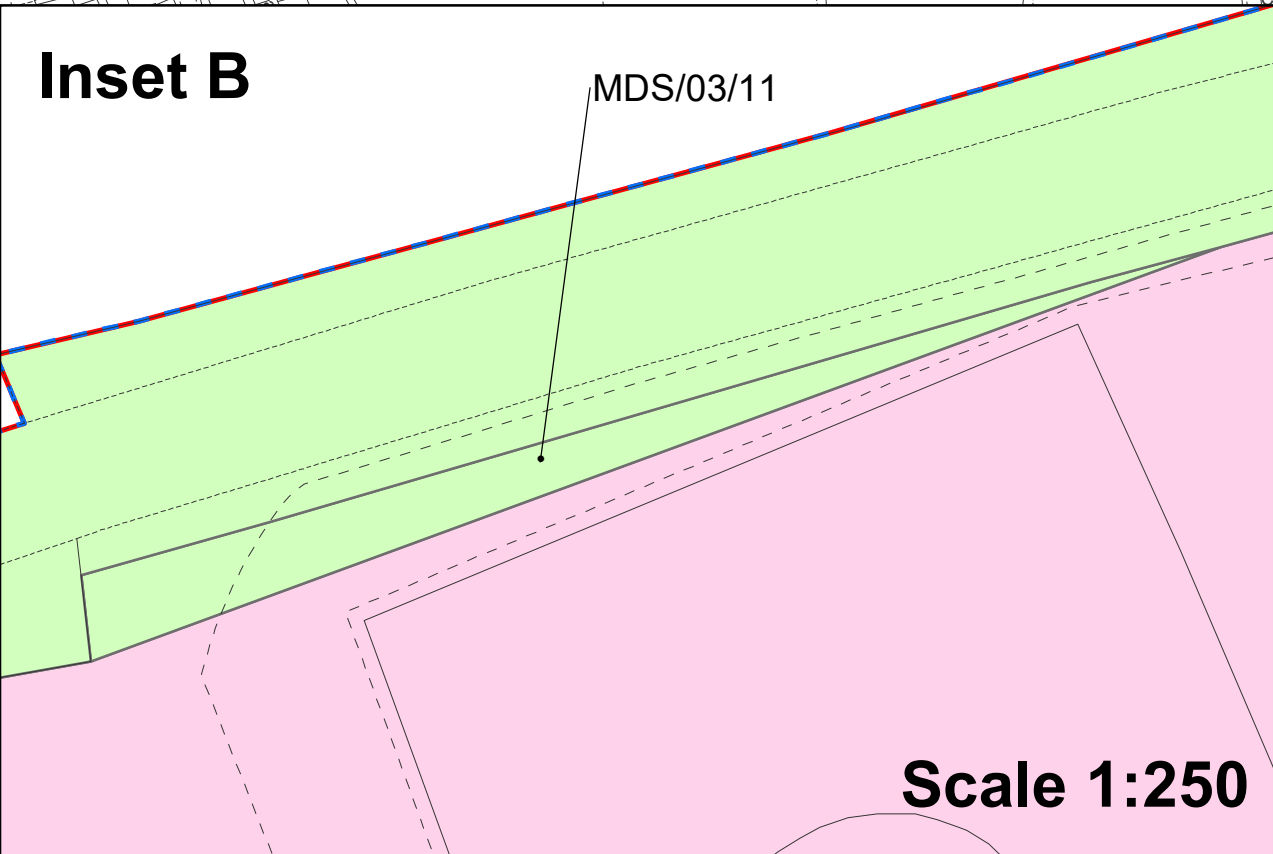
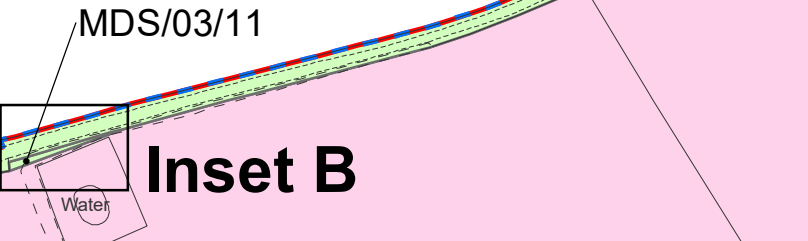
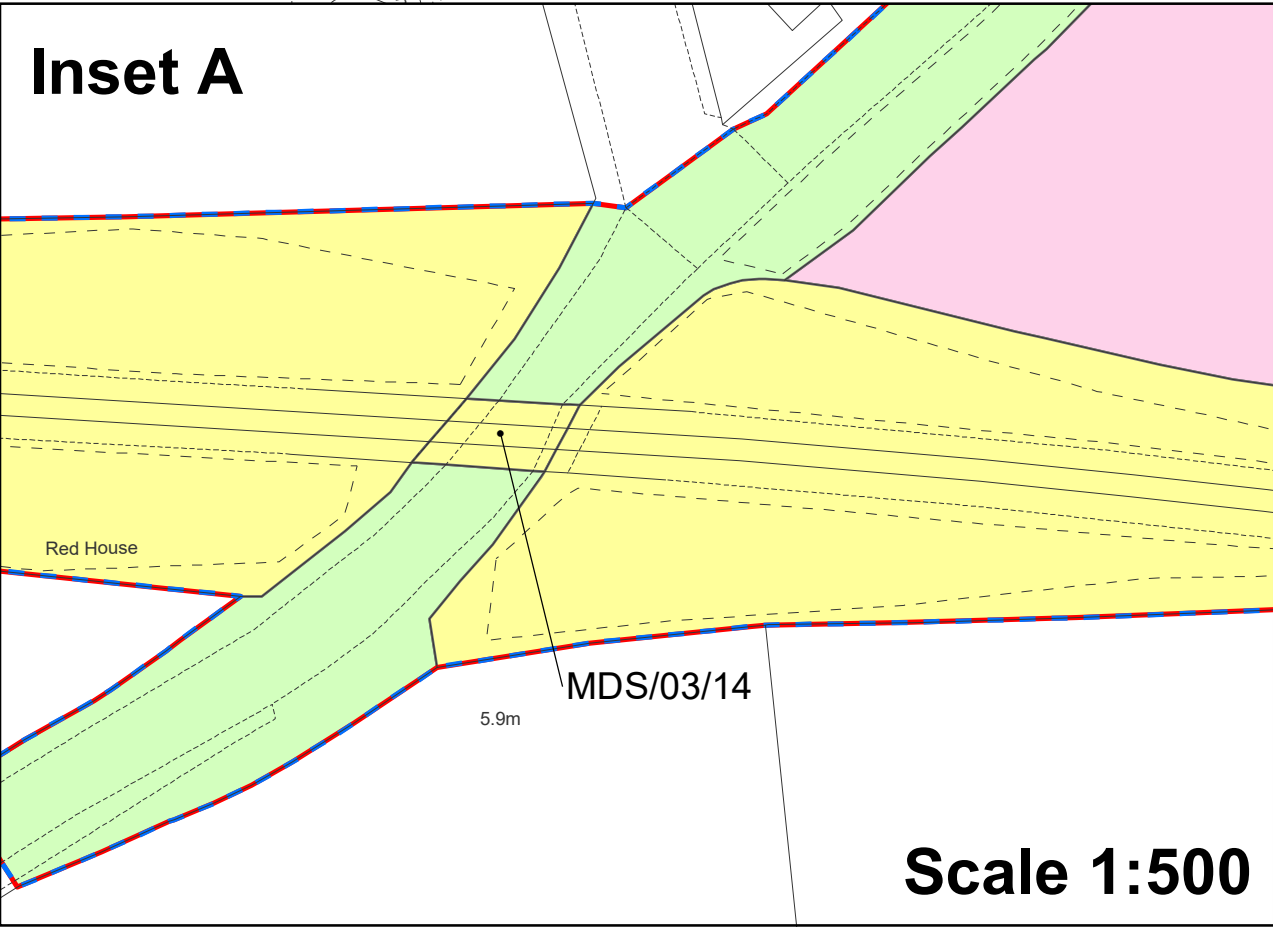
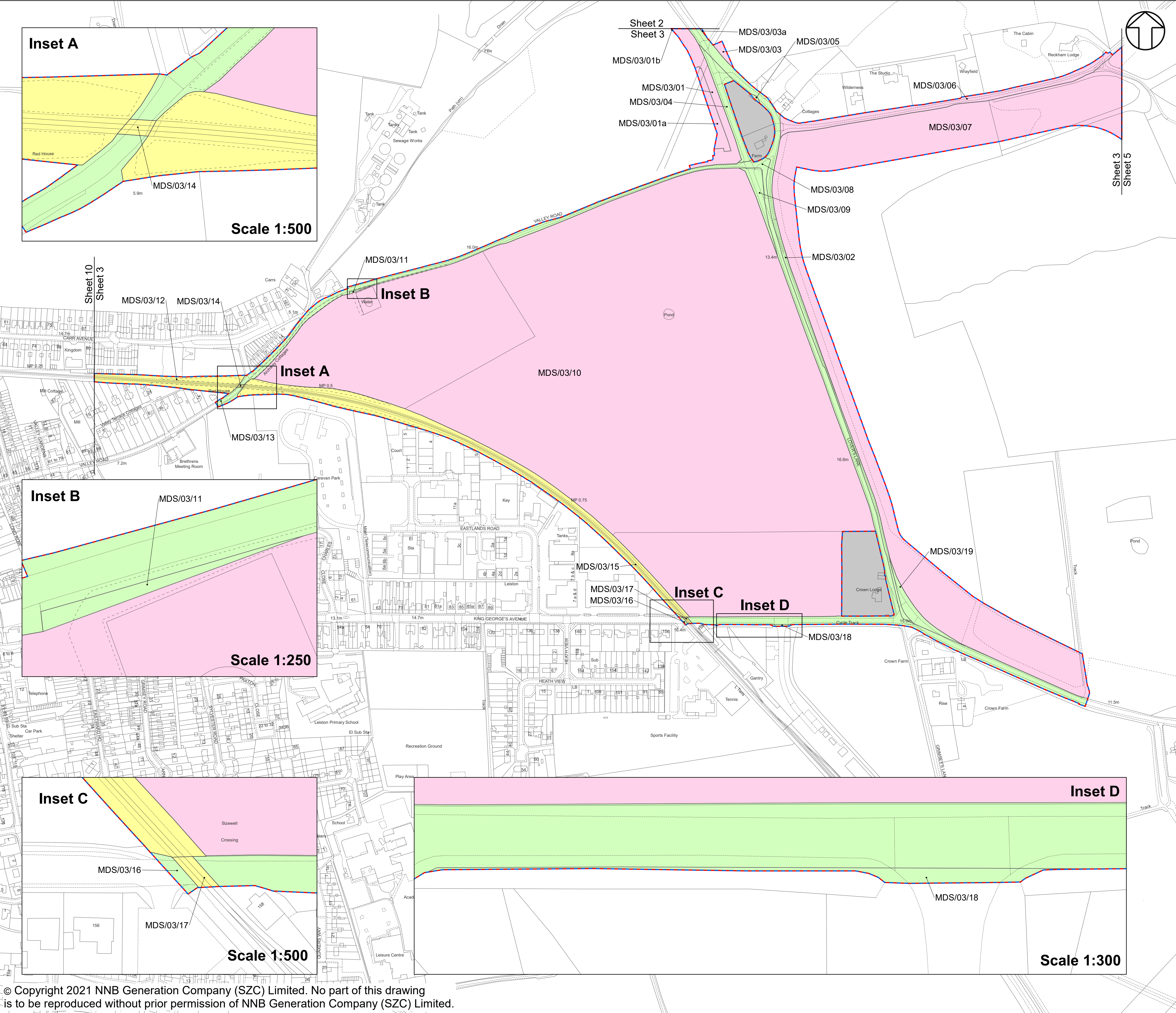
**DATE:**  
JULY 2021

**DRAWN:**  
I.M.

**SCALE:**  
1:2,500 @A1







- KEY:**
- PROPOSED NEW ORDER LIMITS
  - EXISTING ORDER LIMITS
  - EXISTING ORDER LIMITS COINCIDING WITH PROPOSED NEW ORDER LIMITS
  - ALL FREEHOLD AND LEASEHOLD INTERESTS TO BE COMPULSORILY ACQUIRED
  - NON-HIGHWAY SUBJECT TO TEMPORARY POSSESSION
  - ACQUISITION OF RIGHTS BY THE CREATION OF NEW RIGHTS OR THE IMPOSITION OF RESTRICTIVE COVENANTS
  - PRESUMED HIGHWAY - SUBJECT TO TEMPORARY POSSESSION
  - PRESUMED HIGHWAY - FREEHOLD AND LEASEHOLD INTERESTS TO BE COMPULSORILY ACQUIRED
  - LAND OUTSIDE THE ORDER LIMITS
  - PROPOSED CHANGES CONSTITUTING 'ADDITIONAL LAND' AS DEFINED BY THE CA REGULATIONS (LAND WITHIN THE PROPOSED NEW ORDER LIMITS OVER WHICH COMPULSORY ACQUISITION IS SOUGHT)
  - PROPOSED CHANGES NOT CONSTITUTING 'ADDITIONAL LAND' AS DEFINED BY THE CA REGULATIONS (LAND PROPOSED TO BE REMOVED FROM THE ORDER LIMITS IN THE APPLICATION)

REVISION	DATE	DRAWN	CHECKED	REASONS FOR REVISION / COMMENTS	APPROVED
01	JULY 2021	IM	KC	PROPOSED CHANGES TO THE DCO APPLICATION - JULY 2021	SZC Co

NOT PROTECTIVELY MARKED

**COPYRIGHT:**  
Reproduced from Ordnance Survey map with the permission of Ordnance Survey on behalf of the controller of Her Majesty's Stationery Office © Crown copyright (2021). All Rights reserved. NNB GenCo Licence: 0100060408



**PROJECT:**  
SIZEWELL C

**DOCUMENT:**  
LAND PLANS  
SHOWING PROPOSED LAND CHANGES  
REGULATION 5(b)(i) INFRASTRUCTURE  
PLANNING (COMPULSORY ACQUISITION)  
REGULATIONS 2010

**DRAWING TITLE:**  
MAIN DEVELOPMENT SITE AND RAIL  
LAND PLANS  
SHOWING PROPOSED LAND CHANGES  
SHEET 3 OF 28

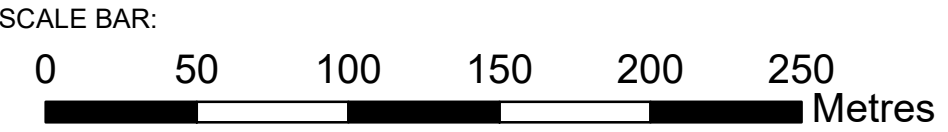
**DRAWING NO:**  
SZC/PLC/3

**REVISION:**  
01


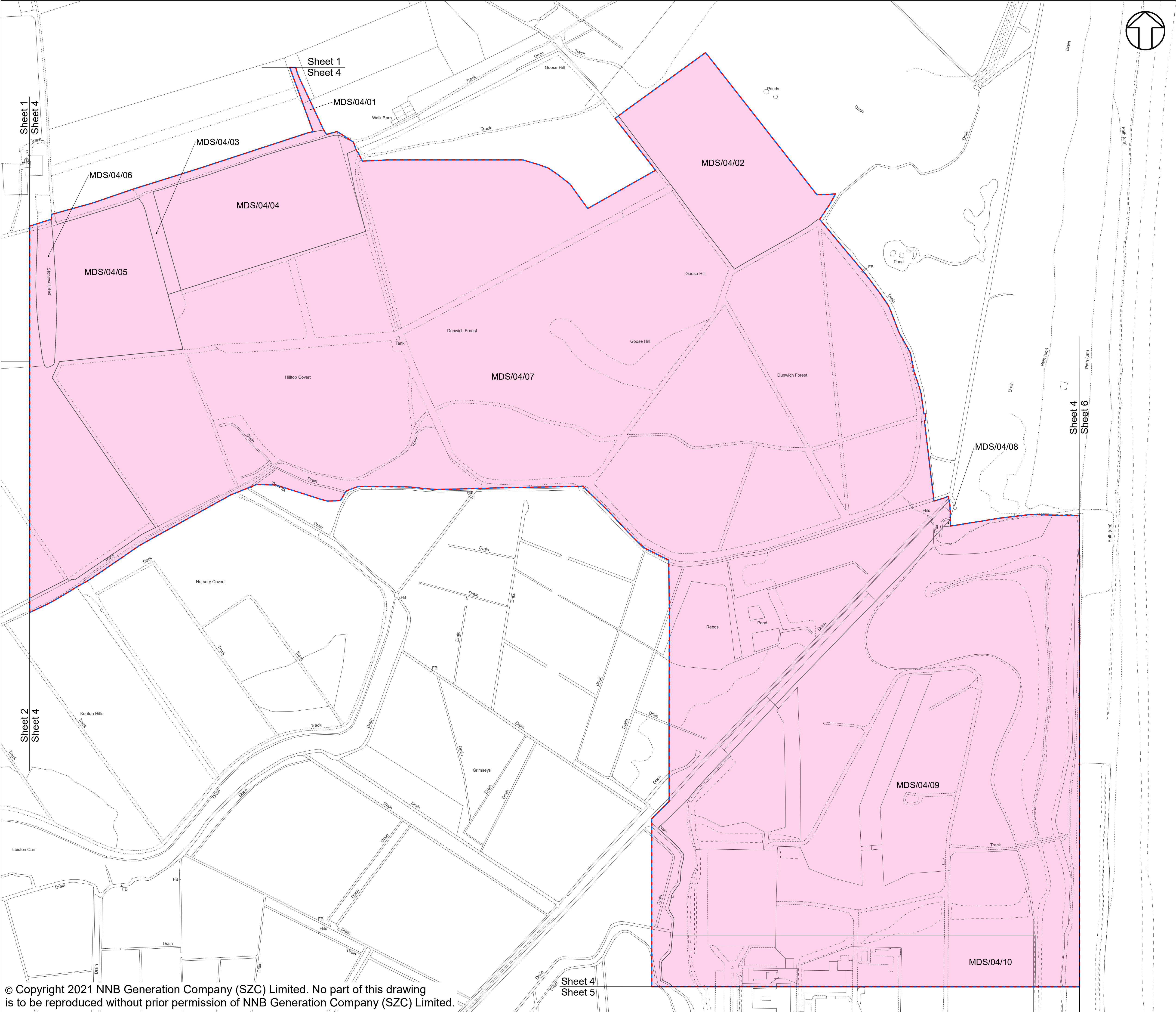
**DATE:**  
JULY 2021

**DRAWN:**  
I.M.

**SCALE:**  
1:2,500 @A1







- KEY:**
- PROPOSED NEW ORDER LIMITS
  - EXISTING ORDER LIMITS
  - EXISTING ORDER LIMITS COINCIDING WITH PROPOSED NEW ORDER LIMITS
  - ALL FREEHOLD AND LEASEHOLD INTERESTS TO BE COMPULSORILY ACQUIRED
  - NON-HIGHWAY SUBJECT TO TEMPORARY POSSESSION
  - ACQUISITION OF RIGHTS BY THE CREATION OF NEW RIGHTS OR THE IMPOSITION OF RESTRICTIVE COVENANTS
  - PRESUMED HIGHWAY - SUBJECT TO TEMPORARY POSSESSION
  - PRESUMED HIGHWAY - FREEHOLD AND LEASEHOLD INTERESTS TO BE COMPULSORILY ACQUIRED
  - LAND OUTSIDE THE ORDER LIMITS
  - PROPOSED CHANGES CONSTITUTING 'ADDITIONAL LAND' AS DEFINED BY THE CA REGULATIONS (LAND WITHIN THE PROPOSED NEW ORDER LIMITS OVER WHICH COMPULSORY ACQUISITION IS SOUGHT)
  - PROPOSED CHANGES NOT CONSTITUTING 'ADDITIONAL LAND' AS DEFINED BY THE CA REGULATIONS (LAND WITHIN THE PROPOSED NEW ORDER LIMITS OVER WHICH TEMPORARY POSSESSION IS SOUGHT)
  - PROPOSED CHANGES NOT CONSTITUTING 'ADDITIONAL LAND' AS DEFINED BY THE CA REGULATIONS (LAND PROPOSED TO BE REMOVED FROM THE ORDER LIMITS IN THE APPLICATION)

01	JULY 2021	IM	KC	PROPOSED CHANGES TO THE DCO APPLICATION - JULY 2021	SZC Co
REVISION	DATE	DRAWN	CHECKED	REASONS FOR REVISION / COMMENTS	APPROVED

NOT PROTECTIVELY MARKED

**COPYRIGHT:**  
Reproduced from Ordnance Survey map with the permission of Ordnance Survey on behalf of the controller of Her Majesty's Stationery Office © Crown copyright (2021). All Rights reserved. NNB GenCo Licence: 0100060408



PROJECT:  
SIZEWELL C

DOCUMENT:  
LAND PLANS  
SHOWING PROPOSED LAND CHANGES  
REGULATION 5(b)(i) INFRASTRUCTURE  
PLANNING (COMPULSORY ACQUISITION)  
REGULATIONS 2010

DRAWING TITLE:  
MAIN DEVELOPMENT SITE AND RAIL  
LAND PLANS  
SHOWING PROPOSED LAND CHANGES  
SHEET 4 OF 28

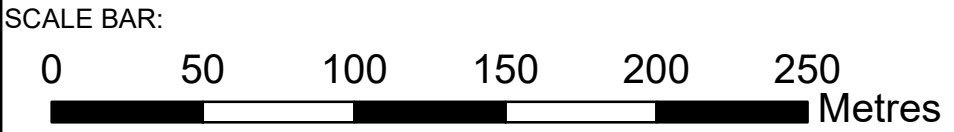
DRAWING NO:  
SZC/PLC/4

REVISION:  
01


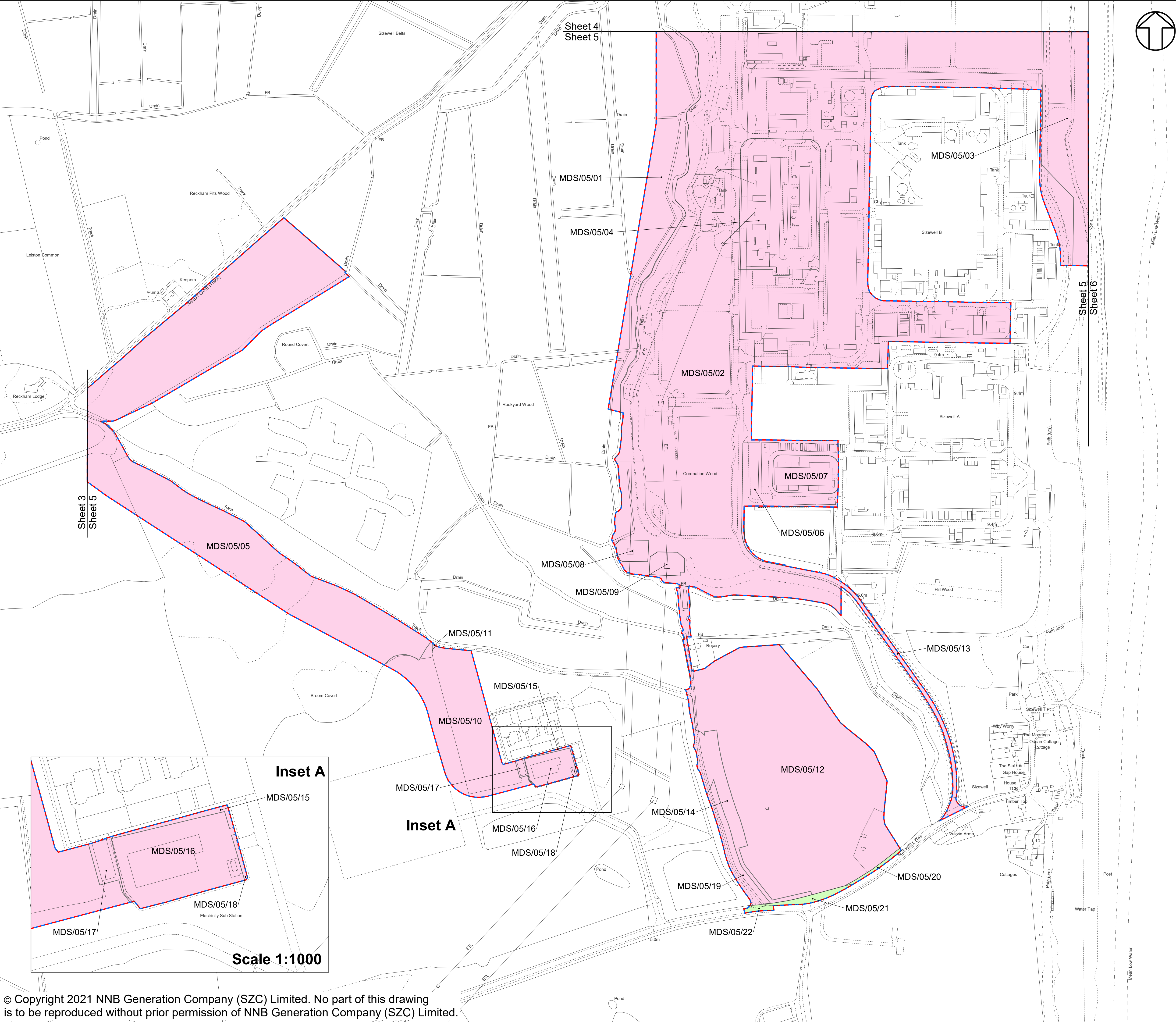
DATE: JULY 2021

DRAWN: I.M.

SCALE: 1:2,500 @A1







- KEY:**
- PROPOSED NEW ORDER LIMITS
  - EXISTING ORDER LIMITS
  - EXISTING ORDER LIMITS COINCIDING WITH PROPOSED NEW ORDER LIMITS
  - ALL FREEHOLD AND LEASEHOLD INTERESTS TO BE COMPULSORILY ACQUIRED
  - NON-HIGHWAY SUBJECT TO TEMPORARY POSSESSION
  - ACQUISITION OF RIGHTS BY THE CREATION OF NEW RIGHTS OR THE IMPOSITION OF RESTRICTIVE COVENANTS
  - PRESUMED HIGHWAY - SUBJECT TO TEMPORARY POSSESSION
  - PRESUMED HIGHWAY - FREEHOLD AND LEASEHOLD INTERESTS TO BE COMPULSORILY ACQUIRED
  - LAND OUTSIDE THE ORDER LIMITS
  - PROPOSED CHANGES CONSTITUTING 'ADDITIONAL LAND' AS DEFINED BY THE CA REGULATIONS (LAND WITHIN THE PROPOSED NEW ORDER LIMITS OVER WHICH COMPULSORY ACQUISITION IS SOUGHT)
  - PROPOSED CHANGES NOT CONSTITUTING 'ADDITIONAL LAND' AS DEFINED BY THE CA REGULATIONS (LAND WITHIN THE PROPOSED NEW ORDER LIMITS OVER WHICH TEMPORARY POSSESSION IS SOUGHT)
  - PROPOSED CHANGES NOT CONSTITUTING 'ADDITIONAL LAND' AS DEFINED BY THE CA REGULATIONS (LAND PROPOSED TO BE REMOVED FROM THE ORDER LIMITS IN THE APPLICATION)

REVISION	DATE	BY	CHKD	PROPOSED CHANGES TO THE DCO APPLICATION - JULY 2021	SZC Co
01	JULY 2021	IM	KC		
		DRAWN	CHECKED	REASONS FOR REVISION / COMMENTS	APPROVED

NOT PROTECTIVELY MARKED

**COPYRIGHT:**  
Reproduced from Ordnance Survey map with the permission of Ordnance Survey on behalf of the controller of Her Majesty's Stationery Office © Crown copyright (2021). All Rights reserved. NNB GenCo Licence: 0100060408



**PROJECT:**  
SIZEWELL C

**DOCUMENT:**  
LAND PLANS  
SHOWING PROPOSED LAND CHANGES  
REGULATION 5(b)(i) INFRASTRUCTURE  
PLANNING (COMPULSORY ACQUISITION)  
REGULATIONS 2010

**DRAWING TITLE:**  
MAIN DEVELOPMENT SITE AND RAIL  
LAND PLANS  
SHOWING PROPOSED LAND CHANGES  
SHEET 5 OF 28

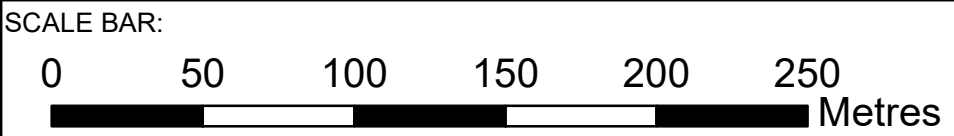
**DRAWING NO:**  
SZC/PLC/5

**REVISION:**  
01


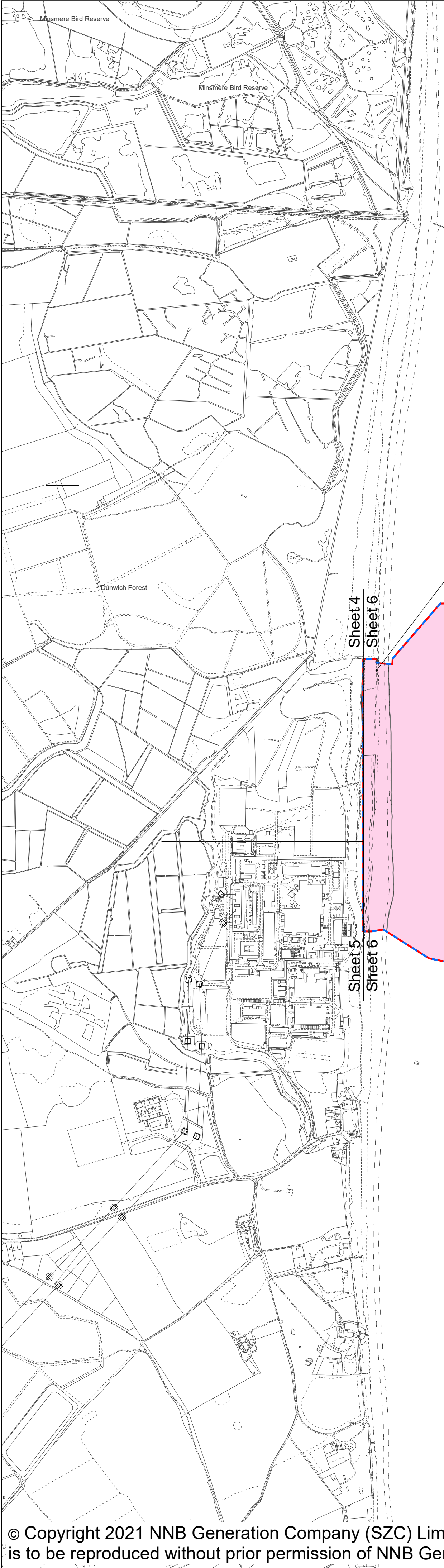
**DATE:**  
JULY 2021

**DRAWN:**  
I.M.

**SCALE:**  
1:2,500 @A1







- KEY:**
- PROPOSED NEW ORDER LIMITS
  - EXISTING ORDER LIMITS
  - EXISTING ORDER LIMITS COINCIDING WITH PROPOSED NEW ORDER LIMITS
  - ALL FREEHOLD AND LEASEHOLD INTERESTS TO BE COMPULSORILY ACQUIRED
  - NON-HIGHWAY SUBJECT TO TEMPORARY POSSESSION
  - ACQUISITION OF RIGHTS BY THE CREATION OF NEW RIGHTS OR THE IMPOSITION OF RESTRICTIVE COVENANTS
  - PRESUMED HIGHWAY - SUBJECT TO TEMPORARY POSSESSION
  - PRESUMED HIGHWAY - FREEHOLD AND LEASEHOLD INTERESTS TO BE COMPULSORILY ACQUIRED
  - LAND OUTSIDE THE ORDER LIMITS
  - PROPOSED CHANGES CONSTITUTING 'ADDITIONAL LAND' AS DEFINED BY THE CA REGULATIONS (LAND WITHIN THE PROPOSED NEW ORDER LIMITS OVER WHICH COMPULSORY ACQUISITION IS SOUGHT)
  - PROPOSED CHANGES NOT CONSTITUTING 'ADDITIONAL LAND' AS DEFINED BY THE CA REGULATIONS (LAND WITHIN THE PROPOSED NEW ORDER LIMITS OVER WHICH TEMPORARY POSSESSION IS SOUGHT)
  - PROPOSED CHANGES NOT CONSTITUTING 'ADDITIONAL LAND' AS DEFINED BY THE CA REGULATIONS (LAND PROPOSED TO BE REMOVED FROM THE ORDER LIMITS IN THE APPLICATION)

01	JULY 2021	IM	KC	PROPOSED CHANGES TO THE DCO APPLICATION - JULY 2021	SZC Co
REVISION	DATE	DRAWN	CHECKED	REASONS FOR REVISION / COMMENTS	APPROVED

NOT PROTECTIVELY MARKED

**COPYRIGHT:**  
Reproduced from Ordnance Survey map with the permission of Ordnance Survey on behalf of the controller of Her Majesty's Stationery Office © Crown copyright (2021). All Rights reserved. NNB GenCo Licence: 0100060408




PROJECT:  
SIZEWELL C

DOCUMENT:  
LAND PLANS  
SHOWING PROPOSED LAND CHANGES  
REGULATION 5(b)(i) INFRASTRUCTURE  
PLANNING (COMPULSORY ACQUISITION)  
REGULATIONS 2010


DRAWING TITLE:  
MAIN DEVELOPMENT SITE AND RAIL  
LAND PLANS  
SHOWING PROPOSED LAND CHANGES  
SHEET 6 OF 28

DRAWING NO: SZC/PLC/6	REVISION: 01
--------------------------	-----------------

DATE: JULY 2021	DRAWN: I.M.	SCALE: 1:10,000 @A1
--------------------	----------------	------------------------







KEY:

- PROPOSED NEW ORDER LIMITS
- EXISTING ORDER LIMITS
- EXISTING ORDER LIMITS COINCIDING WITH PROPOSED NEW ORDER LIMITS
- ALL FREEHOLD AND LEASEHOLD INTERESTS TO BE COMPULSORILY ACQUIRED
- NON-HIGHWAY SUBJECT TO TEMPORARY POSSESSION
- ACQUISITION OF RIGHTS BY THE CREATION OF NEW RIGHTS OR THE IMPOSITION OF RESTRICTIVE COVENANTS
- PRESUMED HIGHWAY - SUBJECT TO TEMPORARY POSSESSION
- PRESUMED HIGHWAY - FREEHOLD AND LEASEHOLD INTERESTS TO BE COMPULSORILY ACQUIRED
- LAND OUTSIDE THE ORDER LIMITS
- PROPOSED CHANGES CONSTITUTING 'ADDITIONAL LAND' AS DEFINED BY THE CA REGULATIONS (LAND WITHIN THE PROPOSED NEW ORDER LIMITS OVER WHICH COMPULSORY ACQUISITION IS SOUGHT)
- PROPOSED CHANGES NOT CONSTITUTING 'ADDITIONAL LAND' AS DEFINED BY THE CA REGULATIONS (LAND PROPOSED TO BE REMOVED FROM THE ORDER LIMITS IN THE APPLICATION)

REVISION	DATE	DRAWN	CHECKED	REASONS FOR REVISION / COMMENTS	APPROVED
01	JULY 2021	IM	KC	PROPOSED CHANGES TO THE DCO APPLICATION - JULY 2021	SZC Co

NOT PROTECTIVELY MARKED

COPYRIGHT:

Reproduced from Ordnance Survey map with the permission of Ordnance Survey on behalf of the controller of Her Majesty's Stationery Office © Crown copyright (2021). All Rights reserved. NNB GenCo Licence: 0100060408



PROJECT:  
SIZEWELL C

DOCUMENT:  
LAND PLANS  
SHOWING PROPOSED LAND CHANGES  
REGULATION 5(b)(i) INFRASTRUCTURE  
PLANNING (COMPULSORY ACQUISITION)  
REGULATIONS 2010

DRAWING TITLE:  
MAIN DEVELOPMENT SITE AND RAIL  
LAND PLANS  
SHOWING PROPOSED LAND CHANGES  
SHEET 7 OF 28

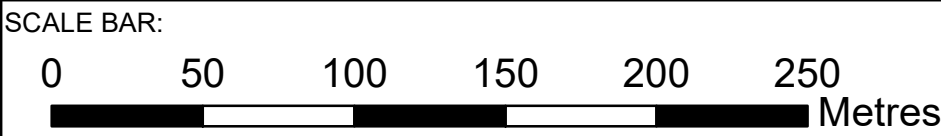
DRAWING NO:  
SZC/PLC/7

REVISION:  
01


DATE:  
JULY 2021

DRAWN:  
I.M.

SCALE:  
1:2,500 @A1







- KEY:**
- PROPOSED NEW ORDER LIMITS
  - EXISTING ORDER LIMITS
  - EXISTING ORDER LIMITS COINCIDING WITH PROPOSED NEW ORDER LIMITS
  - ALL FREEHOLD AND LEASEHOLD INTERESTS TO BE COMPULSORILY ACQUIRED
  - NON-HIGHWAY SUBJECT TO TEMPORARY POSSESSION
  - ACQUISITION OF RIGHTS BY THE CREATION OF NEW RIGHTS OR THE IMPOSITION OF RESTRICTIVE COVENANTS
  - PRESUMED HIGHWAY - SUBJECT TO TEMPORARY POSSESSION
  - PRESUMED HIGHWAY - FREEHOLD AND LEASEHOLD INTERESTS TO BE COMPULSORILY ACQUIRED
  - LAND OUTSIDE THE ORDER LIMITS
  - PROPOSED CHANGES CONSTITUTING 'ADDITIONAL LAND' AS DEFINED BY THE CA REGULATIONS (LAND WITHIN THE PROPOSED NEW ORDER LIMITS OVER WHICH COMPULSORY ACQUISITION IS SOUGHT)
  - PROPOSED CHANGES NOT CONSTITUTING 'ADDITIONAL LAND' AS DEFINED BY THE CA REGULATIONS (LAND WITHIN THE PROPOSED NEW ORDER LIMITS OVER WHICH TEMPORARY POSSESSION IS SOUGHT)
  - PROPOSED CHANGES NOT CONSTITUTING 'ADDITIONAL LAND' AS DEFINED BY THE CA REGULATIONS (LAND PROPOSED TO BE REMOVED FROM THE ORDER LIMITS IN THE APPLICATION)

01	JULY 2021	IM	KC	PROPOSED CHANGES TO THE DCO APPLICATION - JULY 2021	SZC Co
REVISION	DATE	DRAWN	CHECKED	REASONS FOR REVISION / COMMENTS	APPROVED

NOT PROTECTIVELY MARKED

**COPYRIGHT:**  
Reproduced from Ordnance Survey map with the permission of Ordnance Survey on behalf of the controller of Her Majesty's Stationery Office © Crown copyright (2021). All Rights reserved. NNB GenCo Licence: 0100060408



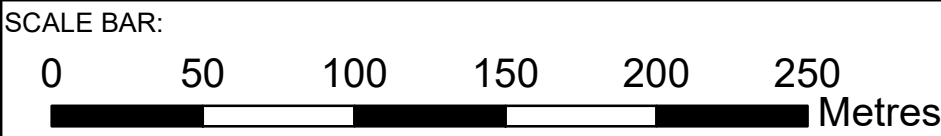
**PROJECT:**  
SIZEWELL C

**DOCUMENT:**  
LAND PLANS  
SHOWING PROPOSED LAND CHANGES  
REGULATION 5(b)(i) INFRASTRUCTURE  
PLANNING (COMPULSORY ACQUISITION)  
REGULATIONS 2010


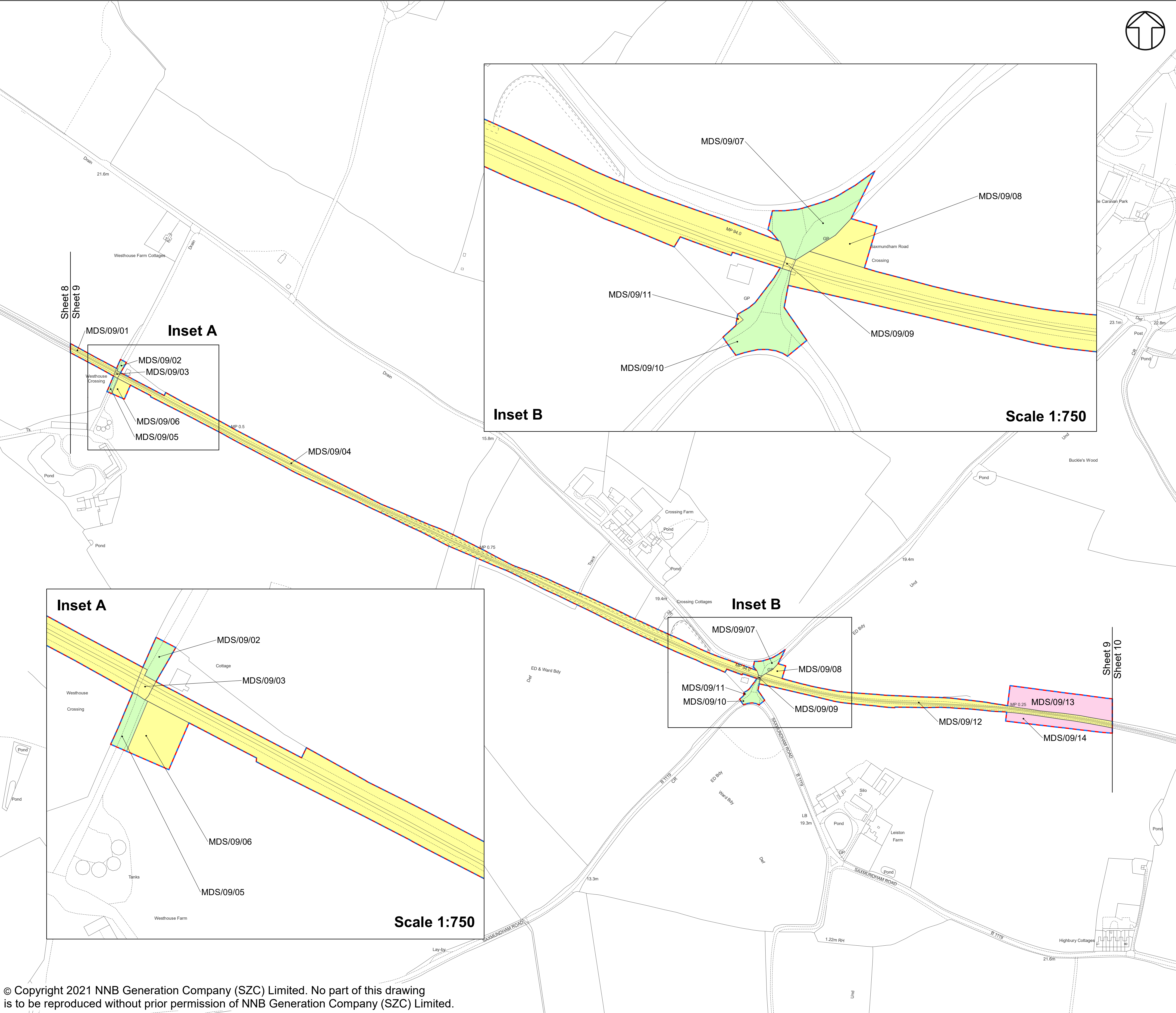
**DRAWING TITLE:**  
MAIN DEVELOPMENT SITE AND RAIL  
LAND PLANS  
SHOWING PROPOSED LAND CHANGES  
SHEET 8 OF 28

<b>DRAWING NO:</b> SZC/PLC/8	<b>REVISION:</b> 01
---------------------------------	------------------------

<b>DATE:</b> JULY 2021	<b>DRAWN:</b> I.M.	<b>SCALE :</b> 1:2,500 @A1
---------------------------	-----------------------	-------------------------------







KEY:

- PROPOSED NEW ORDER LIMITS
- EXISTING ORDER LIMITS
- EXISTING ORDER LIMITS COINCIDING WITH PROPOSED NEW ORDER LIMITS
- ALL FREEHOLD AND LEASEHOLD INTERESTS TO BE COMPULSORILY ACQUIRED
- NON-HIGHWAY SUBJECT TO TEMPORARY POSSESSION
- ACQUISITION OF RIGHTS BY THE CREATION OF NEW RIGHTS OR THE IMPOSITION OF RESTRICTIVE COVENANTS
- PRESUMED HIGHWAY - SUBJECT TO TEMPORARY POSSESSION
- PRESUMED HIGHWAY - FREEHOLD AND LEASEHOLD INTERESTS TO BE COMPULSORILY ACQUIRED
- LAND OUTSIDE THE ORDER LIMITS
- PROPOSED CHANGES CONSTITUTING 'ADDITIONAL LAND' AS DEFINED BY THE CA REGULATIONS (LAND WITHIN THE PROPOSED NEW ORDER LIMITS OVER WHICH COMPULSORY ACQUISITION IS SOUGHT)
- PROPOSED CHANGES NOT CONSTITUTING 'ADDITIONAL LAND' AS DEFINED BY THE CA REGULATIONS (LAND WITHIN THE PROPOSED NEW ORDER LIMITS OVER WHICH TEMPORARY POSSESSION IS SOUGHT)
- PROPOSED CHANGES NOT CONSTITUTING 'ADDITIONAL LAND' AS DEFINED BY THE CA REGULATIONS (LAND PROPOSED TO BE REMOVED FROM THE ORDER LIMITS IN THE APPLICATION)

01	JULY 2021	IM	KC	PROPOSED CHANGES TO THE DCO APPLICATION - JULY 2021	SZC Co
REVISION	DATE	DRAWN	CHECKED	REASONS FOR REVISION / COMMENTS	APPROVED

NOT PROTECTIVELY MARKED

COPYRIGHT:  
Reproduced from Ordnance Survey map with the permission of Ordnance Survey on behalf of the controller of Her Majesty's Stationery Office © Crown copyright (2021). All Rights reserved. NNB GenCo Licence: 0100060408



PROJECT:  
SIZEWELL C

DOCUMENT:  
LAND PLANS  
SHOWING PROPOSED LAND CHANGES  
REGULATION 5(b)(i) INFRASTRUCTURE  
PLANNING (COMPULSORY ACQUISITION)  
REGULATIONS 2010

DRAWING TITLE:  
MAIN DEVELOPMENT SITE AND RAIL  
LAND PLANS  
SHOWING PROPOSED LAND CHANGES  
SHEET 9 OF 28

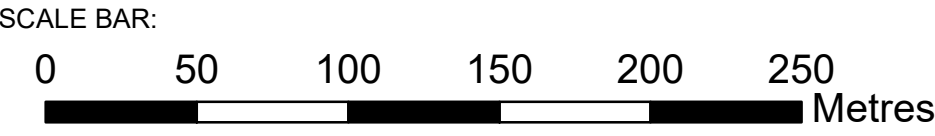
DRAWING NO:  
SZC/PLC/9

REVISION:  
01


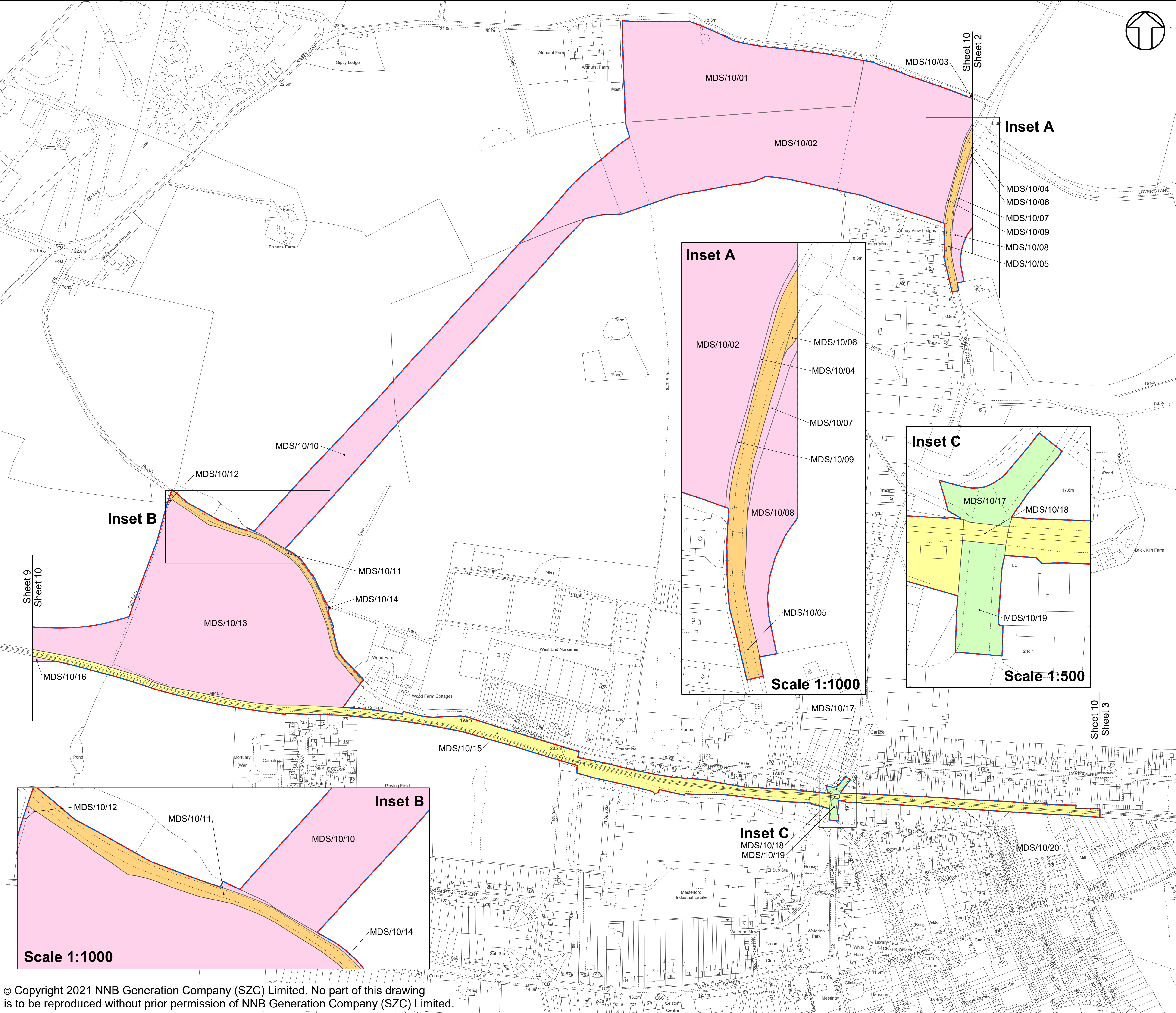
DATE:  
JULY 2021

DRAWN:  
I.M.

SCALE:  
1:2,500 @A1







KEY:

- PROPOSED NEW ORDER LIMITS
- EXISTING ORDER LIMITS
- EXISTING ORDER LIMITS COINCIDING WITH PROPOSED NEW ORDER LIMITS
- ALL FREEHOLD AND LEASEHOLD INTERESTS TO BE COMPULSORILY ACQUIRED
- NON-HIGHWAY SUBJECT TO TEMPORARY POSSESSION
- ACQUISITION OF RIGHTS BY THE CREATION OF NEW RIGHTS OR THE IMPOSITION OF RESTRICTIVE COVENANTS
- PRESUMED HIGHWAY - SUBJECT TO TEMPORARY POSSESSION
- PRESUMED HIGHWAY - FREEHOLD AND LEASEHOLD INTERESTS TO BE COMPULSORILY ACQUIRED
- LAND OUTSIDE THE ORDER LIMITS
- PROPOSED CHANGES CONSTITUTING 'ADDITIONAL LAND' AS DEFINED BY THE CA REGULATIONS (LAND WITHIN THE PROPOSED NEW ORDER LIMITS OVER WHICH COMPULSORY ACQUISITION IS SOUGHT)
- PROPOSED CHANGES NOT CONSTITUTING 'ADDITIONAL LAND' AS DEFINED BY THE CA REGULATIONS (LAND PROPOSED TO BE REMOVED FROM THE ORDER LIMITS IN THE APPLICATION)

REVISION	DATE	DRAWN	CHECKED	REASONS FOR REVISION / COMMENTS	SZC Co
01	JULY 2021				

NOT PROTECTIVELY MARKED

COPYRIGHT:

Reproduced from Ordnance Survey map with the permission of Ordnance Survey on behalf of the controller of Her Majesty's Stationery Office © Crown copyright (2021). All Rights reserved. NNB GenCo Licence: 0100060408



PROJECT:  
SIZEWELL C

DOCUMENT:  
LAND PLANS  
SHOWING PROPOSED LAND CHANGES  
REGULATION 5(b)(i) INFRASTRUCTURE  
PLANNING (COMPULSORY ACQUISITION)  
REGULATIONS 2010

DRAWING TITLE:  
MAIN DEVELOPMENT SITE AND RAIL  
LAND PLANS  
SHOWING PROPOSED LAND CHANGES  
SHEET 10 OF 28

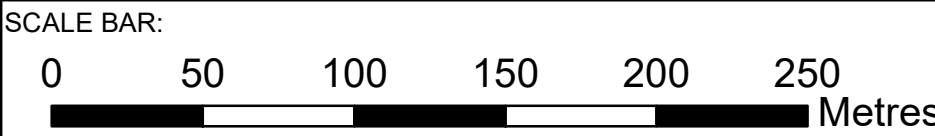
DRAWING NO:  
SZC/PLC/10

REVISION:  
01

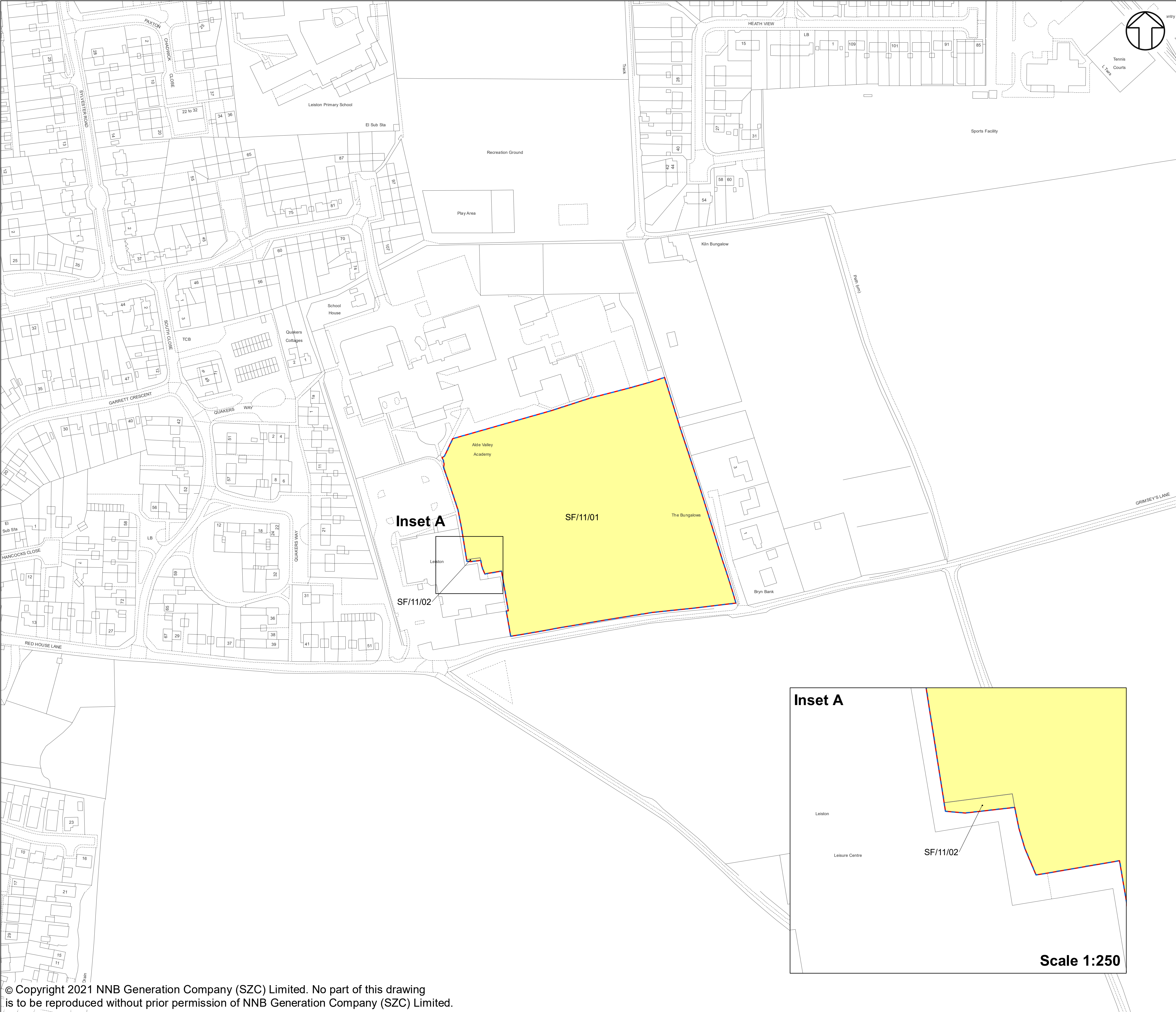
DATE:  
JULY 2021

DRAWN:  
I.M.

SCALE:  
1:2,500 @A1







- KEY:**
- PROPOSED NEW ORDER LIMITS
  - EXISTING ORDER LIMITS
  - EXISTING ORDER LIMITS COINCIDING WITH PROPOSED NEW ORDER LIMITS
  - ALL FREEHOLD AND LEASEHOLD INTERESTS TO BE COMPULSORILY ACQUIRED
  - NON-HIGHWAY SUBJECT TO TEMPORARY POSSESSION
  - ACQUISITION OF RIGHTS BY THE CREATION OF NEW RIGHTS OR THE IMPOSITION OF RESTRICTIVE COVENANTS
  - PRESUMED HIGHWAY - SUBJECT TO TEMPORARY POSSESSION
  - PRESUMED HIGHWAY - FREEHOLD AND LEASEHOLD INTERESTS TO BE COMPULSORILY ACQUIRED
  - LAND OUTSIDE THE ORDER LIMITS
  - PROPOSED CHANGES CONSTITUTING 'ADDITIONAL LAND' AS DEFINED BY THE CA REGULATIONS (LAND WITHIN THE PROPOSED NEW ORDER LIMITS OVER WHICH COMPULSORY ACQUISITION IS SOUGHT)
  - PROPOSED CHANGES NOT CONSTITUTING 'ADDITIONAL LAND' AS DEFINED BY THE CA REGULATIONS (LAND WITHIN THE PROPOSED NEW ORDER LIMITS OVER WHICH TEMPORARY POSSESSION IS SOUGHT)
  - PROPOSED CHANGES NOT CONSTITUTING 'ADDITIONAL LAND' AS DEFINED BY THE CA REGULATIONS (LAND PROPOSED TO BE REMOVED FROM THE ORDER LIMITS IN THE APPLICATION)

01	JULY 2021	IM	KC	PROPOSED CHANGES TO THE OGD APPLICATION - JULY 2021	SZC Co
REVISION	DATE	DRAWN	CHECKED	REASONS FOR REVISION / COMMENTS	APPROVED

NOT PROTECTIVELY MARKED

**COPYRIGHT:**  
Reproduced from Ordnance Survey map with the permission of Ordnance Survey on behalf of the controller of Her Majesty's Stationery Office © Crown copyright (2021). All Rights reserved. NNB GenCo Licence: 0100060408



PROJECT:  
SIZEWELL C

DOCUMENT:  
LAND PLANS  
SHOWING PROPOSED LAND CHANGES  
REGULATION 5(b)(i) INFRASTRUCTURE  
PLANNING (COMPULSORY ACQUISITION)  
REGULATIONS 2010

DRAWING TITLE:  
SPORTS FACILITIES  
LAND PLANS  
SHOWING PROPOSED LAND CHANGES  
SHEET 11 OF 28

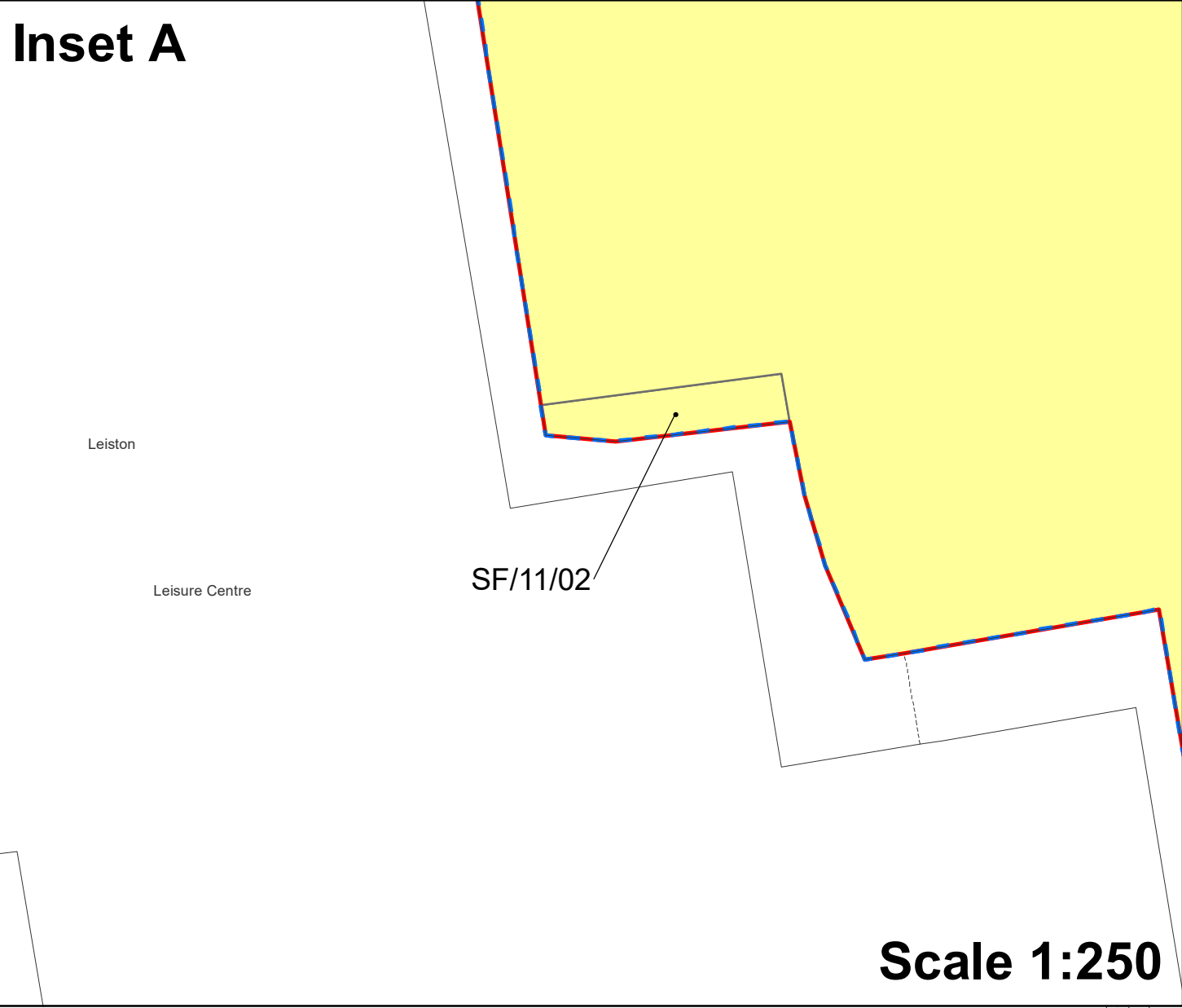
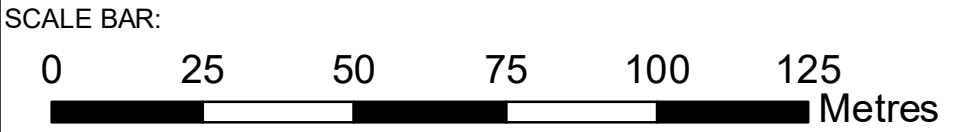
DRAWING NO:  
SZC/PLC/11

REVISION:  
01

DATE: JULY 2021

DRAWN: I.M.

SCALE: 1:1,250 @A1
















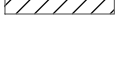
**INSET A**

FM/12/02

BLVD/10/02

Drain

Scale 1:650

	PROPOSED NEW ORDER LIMITS
	EXISTING ORDER LIMITS
	EXISTING ORDER LIMITS COINCIDING WITH PROPOSED NEW ORDER LIMITS
	ALL FREEHOLD AND LEASEHOLD INTERESTS TO BE COMPULSORILY ACQUIRED
	NON-HIGHWAY SUBJECT TO TEMPORARY POSSESSION
	ACQUISITION OF RIGHTS BY THE CREATION OF NEW RIGHTS OR THE IMPOSITION OF RESTRICTIVE COVENANTS
	PRESUMED HIGHWAY - SUBJECT TO TEMPORARY POSSESSION
	PRESUMED HIGHWAY - FREEHOLD AND LEASEHOLD INTERESTS TO BE COMPULSORILY ACQUIRED
	LAND OUTSIDE THE ORDER LIMITS
	PROPOSED CHANGES CONSTITUTING 'ADDITIONAL LAND' AS DEFINED BY THE CA REGULATIONS (LAND WITHIN THE PROPOSED NEW ORDER LIMITS OVER WHICH COMPULSORY ACQUISITION IS SOUGHT)
	PROPOSED CHANGES NOT CONSTITUTING 'ADDITIONAL LAND' AS DEFINED BY THE CA REGULATIONS (LAND WITHIN THE PROPOSED NEW ORDER LIMITS OVER WHICH TEMPORARY POSSESSION IS SOUGHT)
	PROPOSED CHANGES NOT CONSTITUTING 'ADDITIONAL LAND' AS DEFINED BY THE CA REGULATIONS (LAND PROPOSED TO BE REMOVED FROM THE ORDER LIMITS IN THE APPLICATION)

NOT PROTECTIVELY MARKED

COPYRIGHT:

Reproduced from Ordnance Survey map with the permission  
of Ordnance Survey on behalf of the controller of Her  
Majesty's Stationery Office © Crown copyright (2021).  
All Rights reserved. NNB GenCo Licence: 0100060408




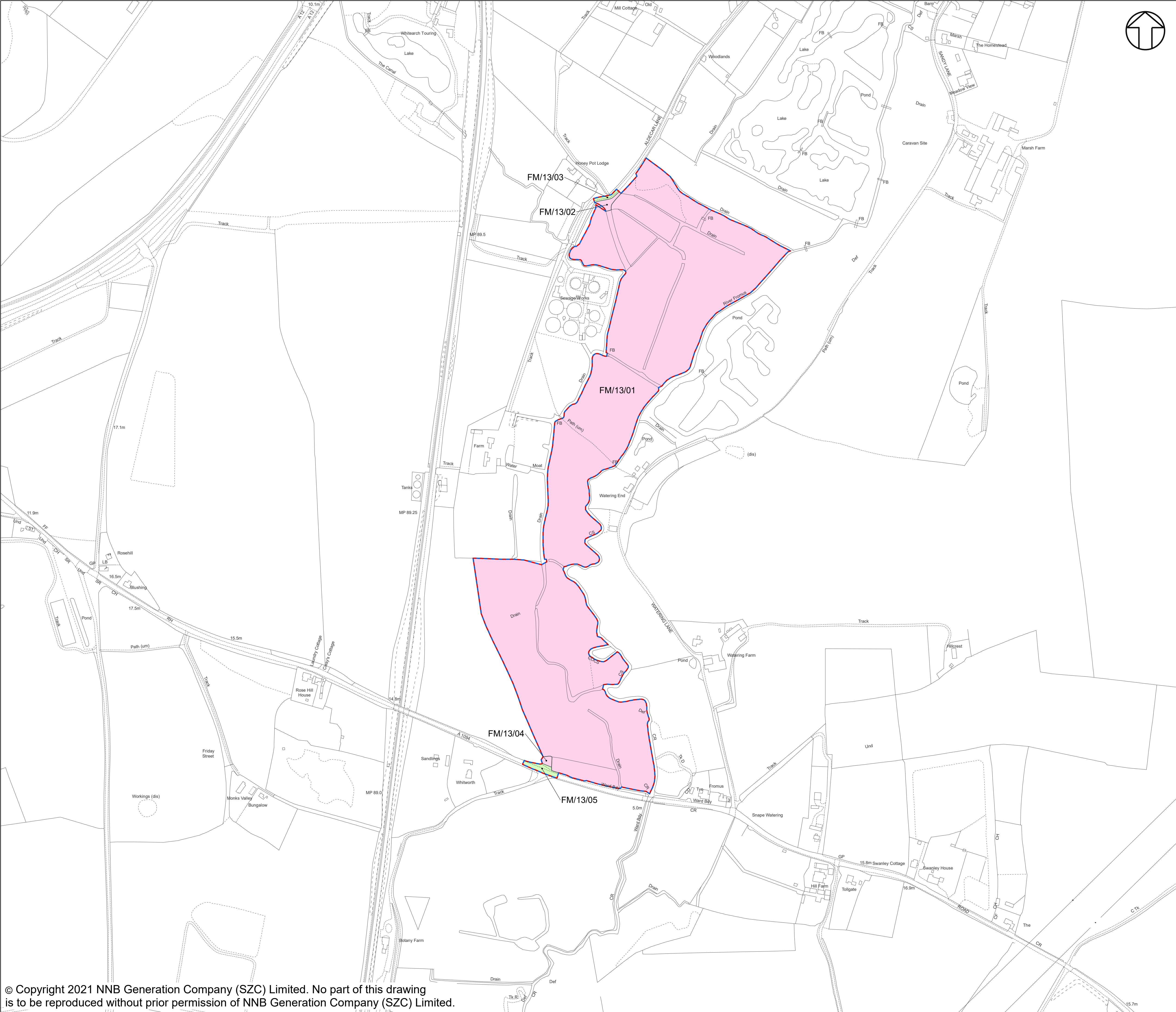
DRAWING TITLE:  
FEN MEADOW (HALESWORTH)  
LAND PLANS  
SHOWING PROPOSED LAND CHANGES  
SHEET 12 OF 28

DATE:	DRAWN:	SCALE :
JULY 2021	I.M.	1:1,250 @A1

SCALE BAR:

0 25 50 75 100 125 Metres





- KEY:**
- PROPOSED NEW ORDER LIMITS
  - EXISTING ORDER LIMITS
  - EXISTING ORDER LIMITS COINCIDING WITH PROPOSED NEW ORDER LIMITS
  - ALL FREEHOLD AND LEASEHOLD INTERESTS TO BE COMPULSORILY ACQUIRED
  - NON-HIGHWAY SUBJECT TO TEMPORARY POSSESSION
  - ACQUISITION OF RIGHTS BY THE CREATION OF NEW RIGHTS OR THE IMPOSITION OF RESTRICTIVE COVENANTS
  - PRESUMED HIGHWAY - SUBJECT TO TEMPORARY POSSESSION
  - PRESUMED HIGHWAY - FREEHOLD AND LEASEHOLD INTERESTS TO BE COMPULSORILY ACQUIRED
  - LAND OUTSIDE THE ORDER LIMITS
  - PROPOSED CHANGES CONSTITUTING 'ADDITIONAL LAND' AS DEFINED BY THE CA REGULATIONS (LAND WITHIN THE PROPOSED NEW ORDER LIMITS OVER WHICH COMPULSORY ACQUISITION IS SOUGHT)
  - PROPOSED CHANGES NOT CONSTITUTING 'ADDITIONAL LAND' AS DEFINED BY THE CA REGULATIONS (LAND WITHIN THE PROPOSED NEW ORDER LIMITS OVER WHICH TEMPORARY POSSESSION IS SOUGHT)
  - PROPOSED CHANGES NOT CONSTITUTING 'ADDITIONAL LAND' AS DEFINED BY THE CA REGULATIONS (LAND PROPOSED TO BE REMOVED FROM THE ORDER LIMITS IN THE APPLICATION)

01	JULY 2021	IM	KC	PROPOSED CHANGES TO THE DCO APPLICATION - JULY 2021	SZC Co
REVISION	DATE	DRAWN	CHECKED	REASONS FOR REVISION / COMMENTS	APPROVED

NOT PROTECTIVELY MARKED

**COPYRIGHT:**

Reproduced from Ordnance Survey map with the permission of Ordnance Survey on behalf of the controller of Her Majesty's Stationery Office © Crown copyright (2021). All Rights reserved. NNB GenCo Licence: 0100060408



**PROJECT:**

SIZEWELL C

**DOCUMENT:**

LAND PLANS  
SHOWING PROPOSED LAND CHANGES  
REGULATION 5(b)(i) INFRASTRUCTURE  
PLANNING (COMPULSORY ACQUISITION)  
REGULATIONS 2010

**DRAWING TITLE:**

FEN MEADOW (BENHALL)  
LAND PLANS  
SHOWING PROPOSED LAND CHANGES  
SHEET 13 OF 28

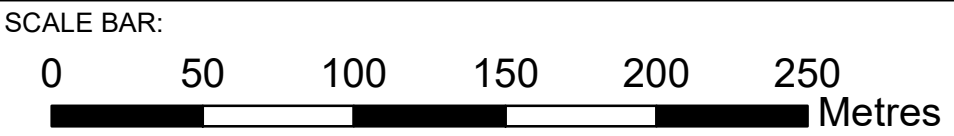
**DRAWING NO:**  
SZC/PLC/13

**REVISION:**  
01

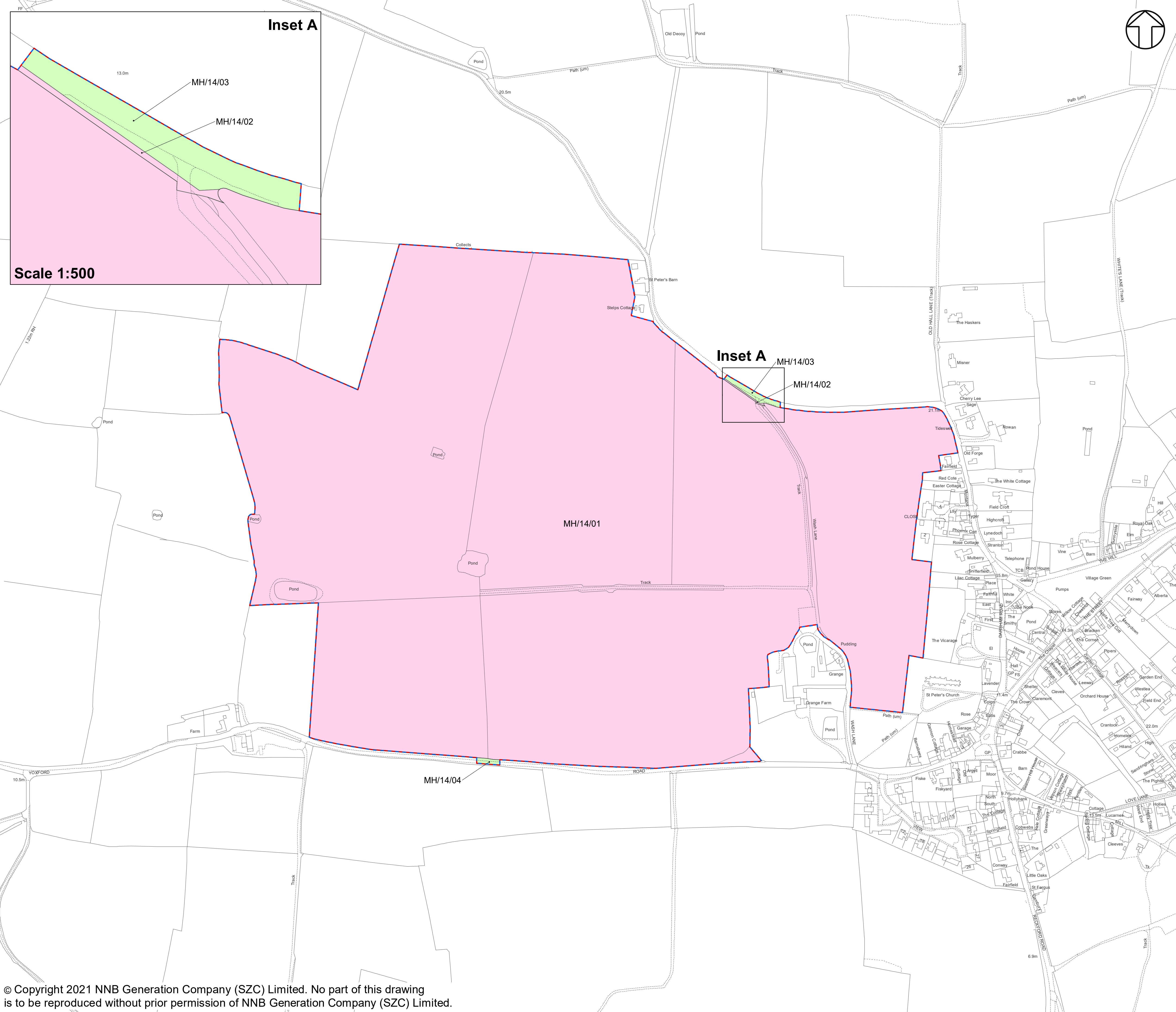
**DATE:**  
JULY 2021

**DRAWN:**  
I.M.


**SCALE:**  
1:2,500 @A1







Scale 1:500



KEY:

- PROPOSED NEW ORDER LIMITS
- EXISTING ORDER LIMITS
- EXISTING ORDER LIMITS COINCIDING WITH PROPOSED NEW ORDER LIMITS
- ALL FREEHOLD AND LEASEHOLD INTERESTS TO BE COMPULSORILY ACQUIRED
- NON-HIGHWAY SUBJECT TO TEMPORARY POSSESSION
- ACQUISITION OF RIGHTS BY THE CREATION OF NEW RIGHTS OR THE IMPOSITION OF RESTRICTIVE COVENANTS
- PRESUMED HIGHWAY - SUBJECT TO TEMPORARY POSSESSION
- PRESUMED HIGHWAY - FREEHOLD AND LEASEHOLD INTERESTS TO BE COMPULSORILY ACQUIRED
- LAND OUTSIDE THE ORDER LIMITS
- PROPOSED CHANGES CONSTITUTING 'ADDITIONAL LAND' AS DEFINED BY THE CA REGULATIONS (LAND WITHIN THE PROPOSED NEW ORDER LIMITS OVER WHICH COMPULSORY ACQUISITION IS SOUGHT)
- PROPOSED CHANGES NOT CONSTITUTING 'ADDITIONAL LAND' AS DEFINED BY THE CA REGULATIONS (LAND WITHIN THE PROPOSED NEW ORDER LIMITS OVER WHICH TEMPORARY POSSESSION IS SOUGHT)
- PROPOSED CHANGES NOT CONSTITUTING 'ADDITIONAL LAND' AS DEFINED BY THE CA REGULATIONS (LAND PROPOSED TO BE REMOVED FROM THE ORDER LIMITS IN THE APPLICATION)

01	JULY 2021	IM	KC	PROPOSED CHANGES TO THE OGD APPLICATION - JULY 2021	SZC Co
REVISION	DATE	DRAWN	CHECKED	REASONS FOR REVISION / COMMENTS	APPROVED

NOT PROTECTIVELY MARKED

COPYRIGHT:

Reproduced from Ordnance Survey map with the permission of Ordnance Survey on behalf of the controller of Her Majesty's Stationery Office © Crown copyright (2021). All Rights reserved. NNB GenCo Licence: 0100060408



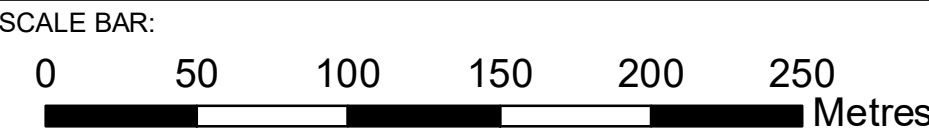
PROJECT:  
SIZEWELL C

DOCUMENT:  
LAND PLANS  
SHOWING PROPOSED LAND CHANGES  
REGULATION 5(b)(i) INFRASTRUCTURE  
PLANNING (COMPULSORY ACQUISITION)  
REGULATIONS 2010


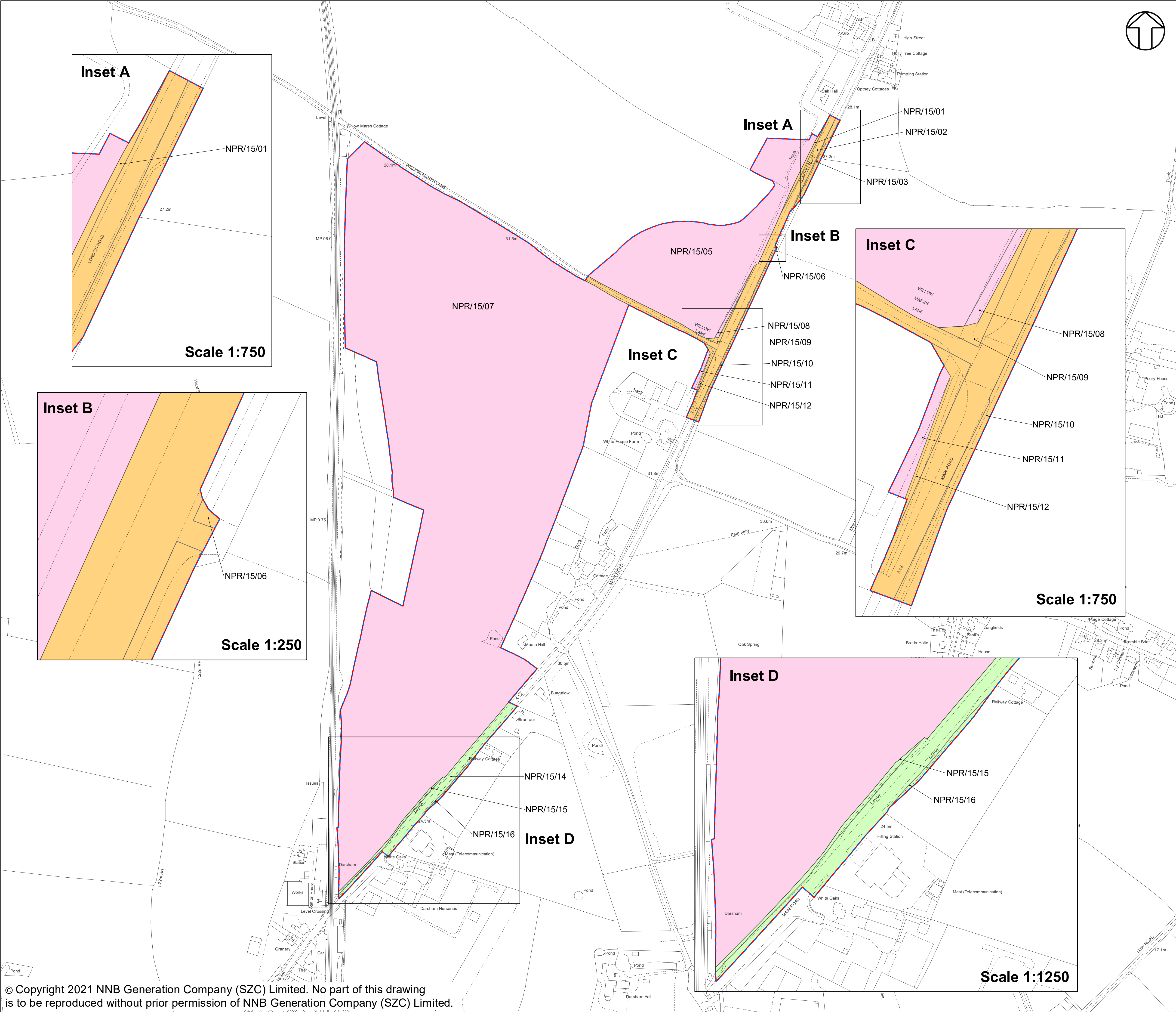
DRAWING TITLE:  
MARSH HARRIER HABITAT  
LAND PLANS  
SHOWING PROPOSED LAND CHANGES  
SHEET 14 OF 28

DRAWING NO: SZC/PLC/14	REVISION: 01
---------------------------	-----------------

DATE: JULY 2021	DRAWN: I.M.	SCALE : 1:2,500 @A1
--------------------	----------------	------------------------







KEY:

- PROPOSED NEW ORDER LIMITS
- EXISTING ORDER LIMITS
- EXISTING ORDER LIMITS COINCIDING WITH PROPOSED NEW ORDER LIMITS
- ALL FREEHOLD AND LEASEHOLD INTERESTS TO BE COMPULSORILY ACQUIRED
- NON-HIGHWAY SUBJECT TO TEMPORARY POSSESSION
- ACQUISITION OF RIGHTS BY THE CREATION OF NEW RIGHTS OR THE IMPOSITION OF RESTRICTIVE COVENANTS
- PRESUMED HIGHWAY - SUBJECT TO TEMPORARY POSSESSION
- PRESUMED HIGHWAY - FREEHOLD AND LEASEHOLD INTERESTS TO BE COMPULSORILY ACQUIRED
- LAND OUTSIDE THE ORDER LIMITS
- PROPOSED CHANGES CONSTITUTING 'ADDITIONAL LAND' AS DEFINED BY THE CA REGULATIONS (LAND WITHIN THE PROPOSED NEW ORDER LIMITS OVER WHICH COMPULSORY ACQUISITION IS SOUGHT)
- PROPOSED CHANGES NOT CONSTITUTING 'ADDITIONAL LAND' AS DEFINED BY THE CA REGULATIONS (LAND PROPOSED TO BE REMOVED FROM THE ORDER LIMITS IN THE APPLICATION)

REVISION	DATE	DRAWN	CHECKED	REASONS FOR REVISION/ COMMENTS	APPROVED
01	JULY 2021	IM	KC	PROPOSED CHANGES TO THE DCO APPLICATION - JULY 2021	SZC Co

NOT PROTECTIVELY MARKED

COPYRIGHT:

Reproduced from Ordnance Survey map with the permission of Ordnance Survey on behalf of the controller of Her Majesty's Stationery Office © Crown copyright (2021). All Rights reserved. NNB GenCo Licence: 0100060408



PROJECT:  
SIZEWELL C

DOCUMENT:  
LAND PLANS  
SHOWING PROPOSED LAND CHANGES  
REGULATION 5(b)(i) INFRASTRUCTURE  
PLANNING (COMPULSORY ACQUISITION)  
REGULATIONS 2010

DRAWING TITLE:  
NORTHERN PARK AND RIDE  
LAND PLANS  
SHOWING PROPOSED LAND CHANGES  
SHEET 15 OF 28

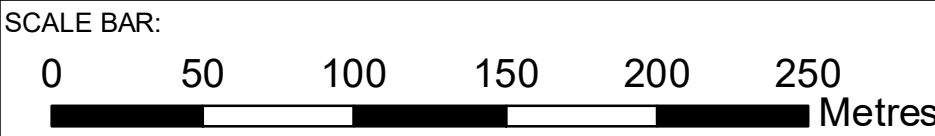
DRAWING NO:  
SZC/PLC/15

REVISION:  
01

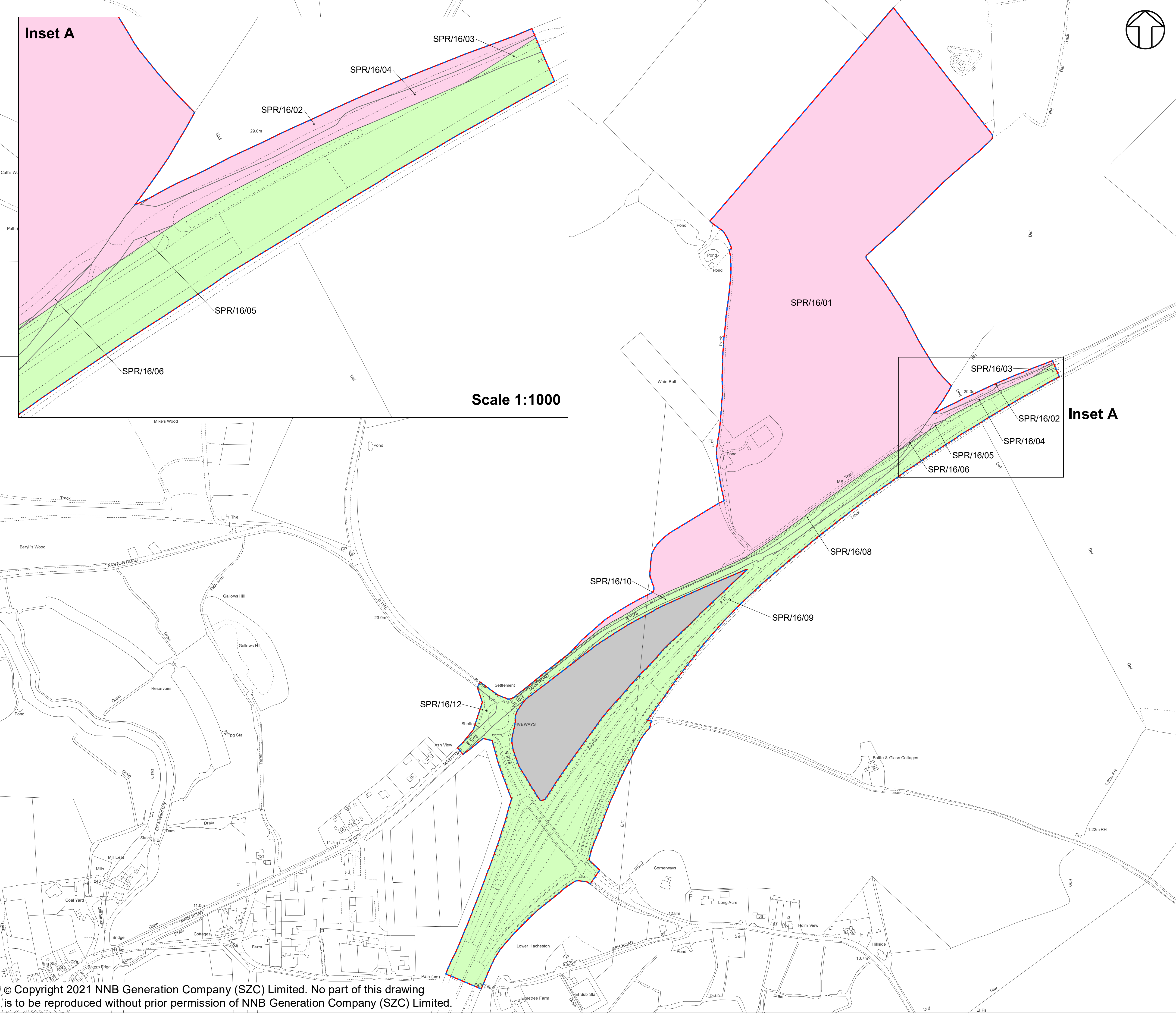
DATE: JULY 2021

DRAWN: I.M.

SCALE: 1:2,500 @A1







Inset A

Scale 1:1000

Inset A

KEY:

- PROPOSED NEW ORDER LIMITS
- EXISTING ORDER LIMITS
- EXISTING ORDER LIMITS COINCIDING WITH PROPOSED NEW ORDER LIMITS
- ALL FREEHOLD AND LEASEHOLD INTERESTS TO BE COMPULSORILY ACQUIRED
- NON-HIGHWAY SUBJECT TO TEMPORARY POSSESSION
- ACQUISITION OF RIGHTS BY THE CREATION OF NEW RIGHTS OR THE IMPOSITION OF RESTRICTIVE COVENANTS
- PRESUMED HIGHWAY - SUBJECT TO TEMPORARY POSSESSION
- PRESUMED HIGHWAY - FREEHOLD AND LEASEHOLD INTERESTS TO BE COMPULSORILY ACQUIRED
- LAND OUTSIDE THE ORDER LIMITS
- PROPOSED CHANGES CONSTITUTING 'ADDITIONAL LAND' AS DEFINED BY THE CA REGULATIONS (LAND WITHIN THE PROPOSED NEW ORDER LIMITS OVER WHICH COMPULSORY ACQUISITION IS SOUGHT)
- PROPOSED CHANGES NOT CONSTITUTING 'ADDITIONAL LAND' AS DEFINED BY THE CA REGULATIONS (LAND WITHIN THE PROPOSED NEW ORDER LIMITS OVER WHICH TEMPORARY POSSESSION IS SOUGHT)
- PROPOSED CHANGES NOT CONSTITUTING 'ADDITIONAL LAND' AS DEFINED BY THE CA REGULATIONS (LAND PROPOSED TO BE REMOVED FROM THE ORDER LIMITS IN THE APPLICATION)

01	JULY 2021	IM	KC	PROPOSED CHANGES TO THE OCO APPLICATION - JULY 2021	SZC Co
REVISION	DATE	DRAWN	CHECKED	REASONS FOR REVISION/ COMMENTS	APPROVED

NOT PROTECTIVELY MARKED

COPYRIGHT:

Reproduced from Ordnance Survey map with the permission of Ordnance Survey on behalf of the controller of Her Majesty's Stationery Office © Crown copyright (2021). All Rights reserved. NNB GenCo Licence: 0100060408



PROJECT:  
SIZEWELL C

DOCUMENT:  
LAND PLANS  
SHOWING PROPOSED LAND CHANGES  
REGULATION 5(b)(i) INFRASTRUCTURE  
PLANNING (COMPULSORY ACQUISITION)  
REGULATIONS 2010

DRAWING TITLE:  
SOUTHERN PARK AND RIDE  
LAND PLANS  
SHOWING PROPOSED LAND CHANGES  
SHEET 16 OF 28

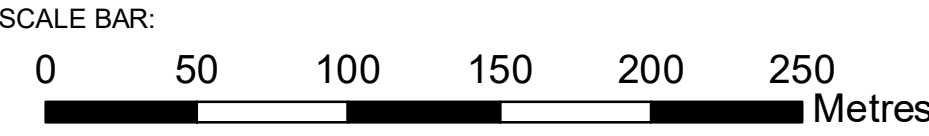
DRAWING NO:  
SZC/PLC/16

REVISION:  
01

DATE: JULY 2021

DRAWN: I.M.

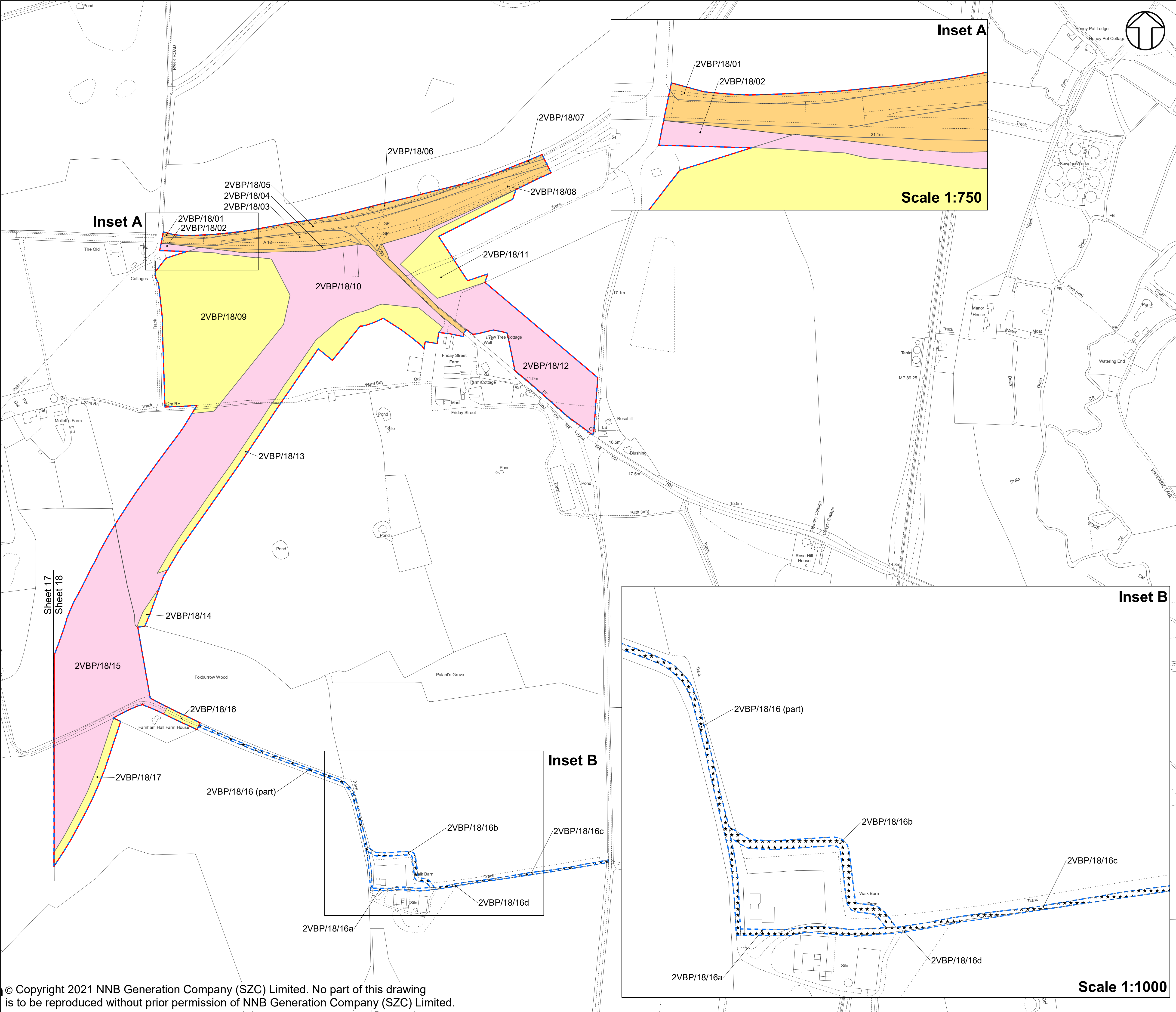
SCALE: 1:2,500 @A1











- KEY:**
- PROPOSED NEW ORDER LIMITS
  - EXISTING ORDER LIMITS
  - EXISTING ORDER LIMITS COINCIDING WITH PROPOSED NEW ORDER LIMITS
  - ALL FREEHOLD AND LEASEHOLD INTERESTS TO BE COMPULSORILY ACQUIRED
  - NON-HIGHWAY SUBJECT TO TEMPORARY POSSESSION
  - ACQUISITION OF RIGHTS BY THE CREATION OF NEW RIGHTS OR THE IMPOSITION OF RESTRICTIVE COVENANTS
  - PRESUMED HIGHWAY - SUBJECT TO TEMPORARY POSSESSION
  - PRESUMED HIGHWAY - FREEHOLD AND LEASEHOLD INTERESTS TO BE COMPULSORILY ACQUIRED
  - LAND OUTSIDE THE ORDER LIMITS
  - PROPOSED CHANGES CONSTITUTING 'ADDITIONAL LAND' AS DEFINED BY THE CA REGULATIONS (LAND WITHIN THE PROPOSED NEW ORDER LIMITS OVER WHICH COMPULSORY ACQUISITION IS SOUGHT)
  - PROPOSED CHANGES NOT CONSTITUTING 'ADDITIONAL LAND' AS DEFINED BY THE CA REGULATIONS (LAND WITHIN THE PROPOSED NEW ORDER LIMITS OVER WHICH TEMPORARY POSSESSION IS SOUGHT)
  - PROPOSED CHANGES NOT CONSTITUTING 'ADDITIONAL LAND' AS DEFINED BY THE CA REGULATIONS (LAND PROPOSED TO BE REMOVED FROM THE ORDER LIMITS IN THE APPLICATION)

REVISION	DATE	DRAWN	CHECKED	REASONS FOR REVISION / COMMENTS	APPROVED
01	JULY 2021	IM	KC	PROPOSED CHANGES TO THE DCO APPLICATION - JULY 2021	SZC Co

NOT PROTECTIVELY MARKED

**COPYRIGHT:**  
Reproduced from Ordnance Survey map with the permission of Ordnance Survey on behalf of the controller of Her Majesty's Stationery Office © Crown copyright (2021). All Rights reserved. NNB GenCo Licence: 0100060408



**PROJECT:**  
SIZEWELL C

**DOCUMENT:**  
LAND PLANS  
SHOWING PROPOSED LAND CHANGES  
REGULATION 5(b)(i) INFRASTRUCTURE  
PLANNING (COMPULSORY ACQUISITION)  
REGULATIONS 2010

**DRAWING TITLE:**  
TWO VILLAGE BYPASS  
LAND PLANS  
SHOWING PROPOSED LAND CHANGES  
SHEET 18 OF 28

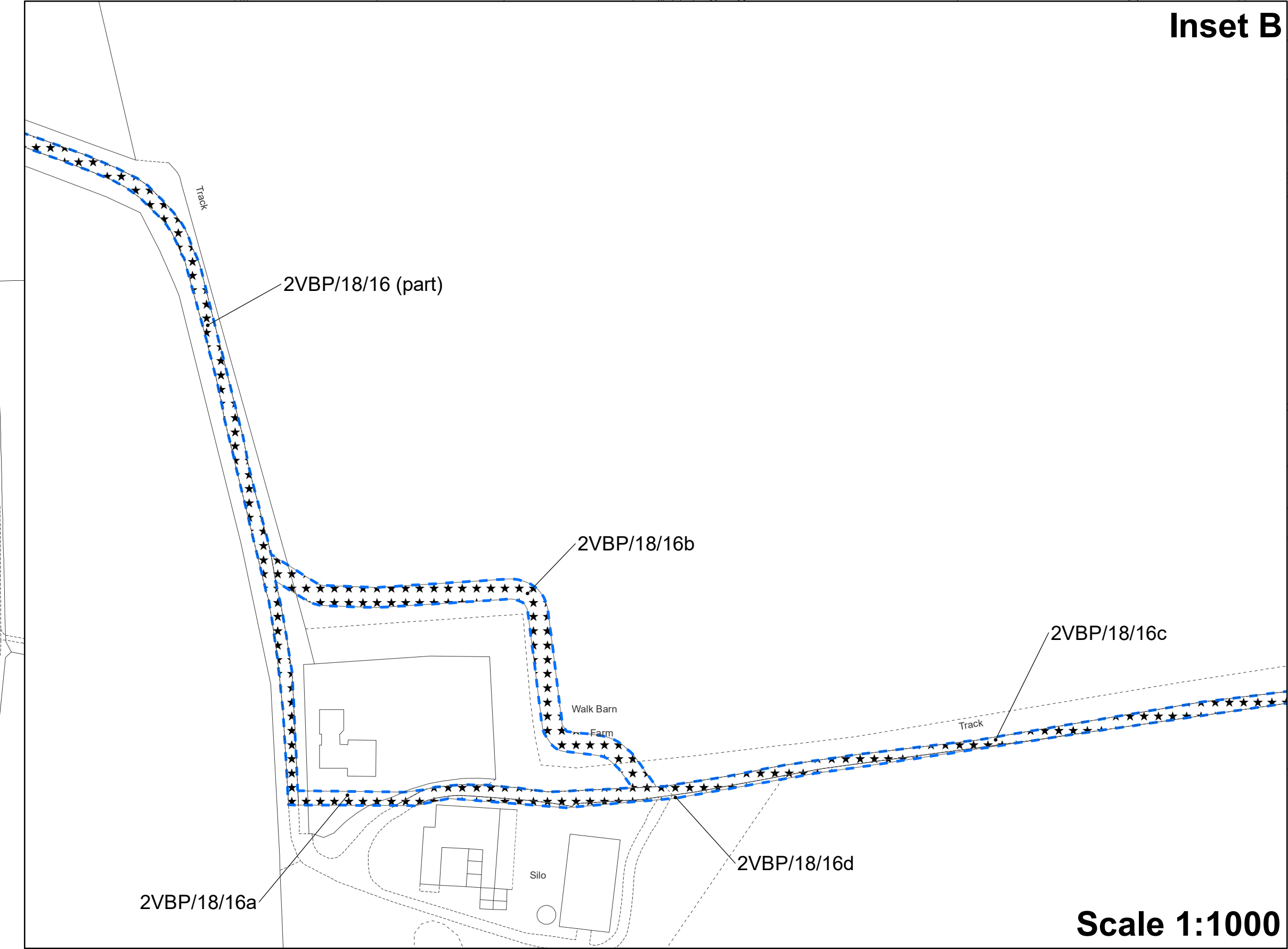
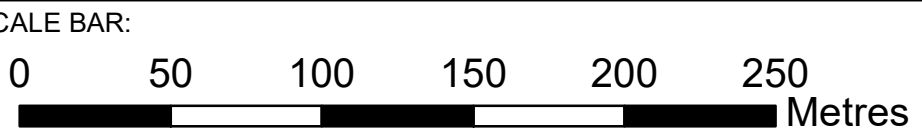
**DRAWING NO:**  
SZC/PLC/18

**REVISION:**  
01

**DATE:**  
JULY 2021

**DRAWN:**  
I.M.

**SCALE:**  
1:2,500 @A1


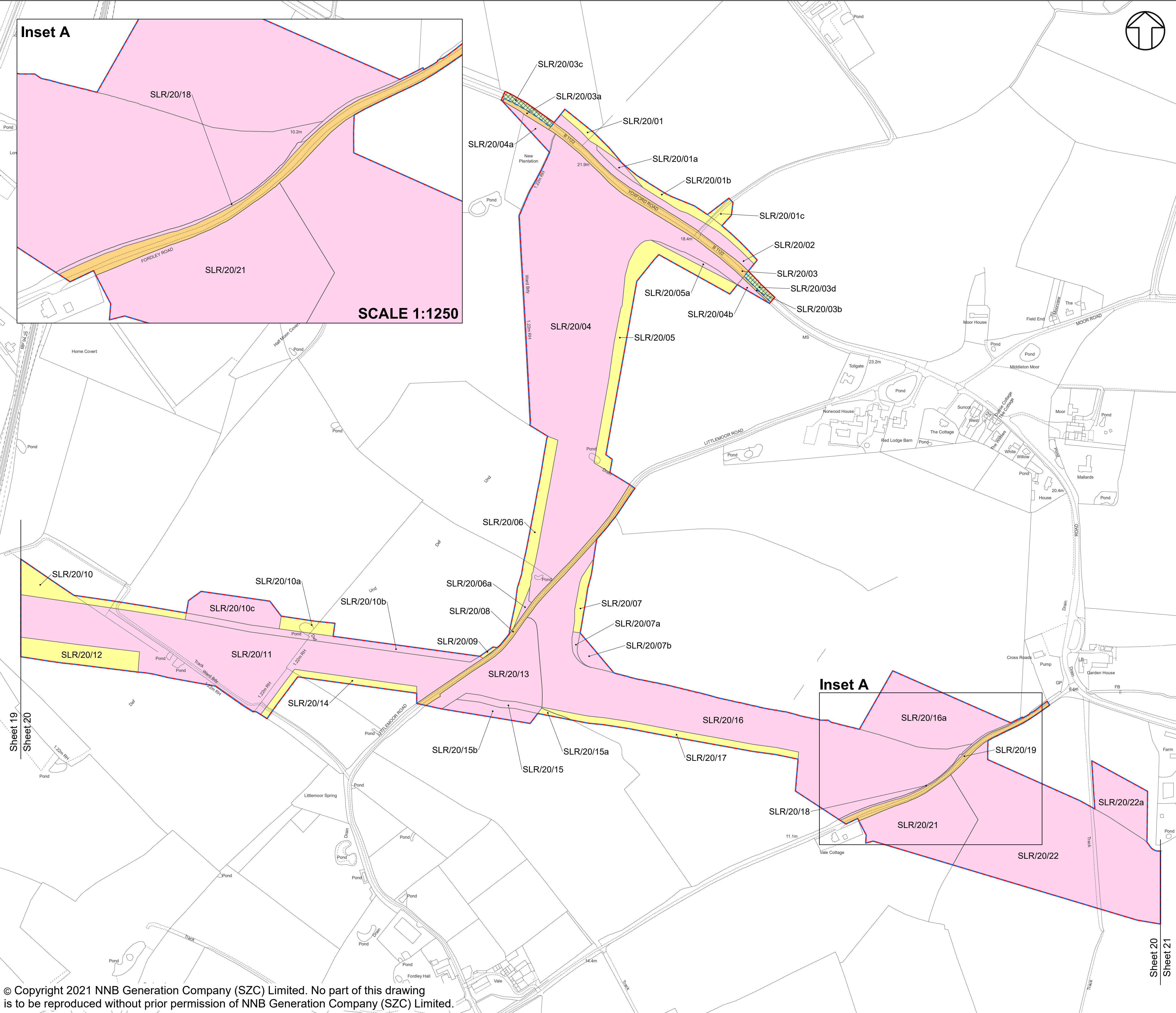


**Scale 1:1000**









- KEY:**
- PROPOSED NEW ORDER LIMITS
  - EXISTING ORDER LIMITS
  - EXISTING ORDER LIMITS COINCIDING WITH PROPOSED NEW ORDER LIMITS
  - ALL FREEHOLD AND LEASEHOLD INTERESTS TO BE COMPULSORILY ACQUIRED
  - NON-HIGHWAY SUBJECT TO TEMPORARY POSSESSION
  - ACQUISITION OF RIGHTS BY THE CREATION OF NEW RIGHTS OR THE IMPOSITION OF RESTRICTIVE COVENANTS
  - PRESUMED HIGHWAY - SUBJECT TO TEMPORARY POSSESSION
  - PRESUMED HIGHWAY - FREEHOLD AND LEASEHOLD INTERESTS TO BE COMPULSORILY ACQUIRED
  - LAND OUTSIDE THE ORDER LIMITS
  - PROPOSED CHANGES CONSTITUTING 'ADDITIONAL LAND' AS DEFINED BY THE CA REGULATIONS (LAND WITHIN THE PROPOSED NEW ORDER LIMITS OVER WHICH COMPULSORY ACQUISITION IS SOUGHT)
  - PROPOSED CHANGES NOT CONSTITUTING 'ADDITIONAL LAND' AS DEFINED BY THE CA REGULATIONS (LAND PROPOSED TO BE REMOVED FROM THE ORDER LIMITS IN THE APPLICATION)

01	JULY 2021	IM	KC	PROPOSED CHANGES TO THE DCO APPLICATION - JULY 2021	SZC Co
REVISION	DATE	DRAWN	CHECKED	REASONS FOR REVISION / COMMENTS	APPROVED

NOT PROTECTIVELY MARKED

**COPYRIGHT:**  
Reproduced from Ordnance Survey map with the permission of Ordnance Survey on behalf of the controller of Her Majesty's Stationery Office © Crown copyright (2021). All Rights reserved. NNB GenCo Licence: 0100060408



PROJECT:  
SIZEWELL C

DOCUMENT:  
LAND PLANS  
SHOWING PROPOSED LAND CHANGES  
REGULATION 5(b)(i) INFRASTRUCTURE  
PLANNING (COMPULSORY ACQUISITION)  
REGULATIONS 2010

DRAWING TITLE:  
SIZEWELL LINK ROAD  
LAND PLANS  
SHOWING PROPOSED LAND CHANGES  
SHEET 20 OF 28

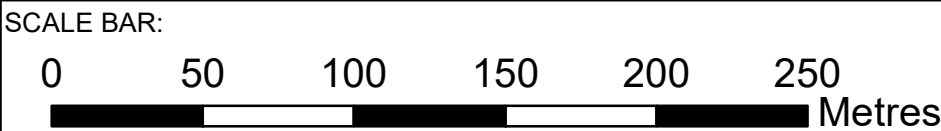
DRAWING NO:  
SZC/PLC/20

REVISION:  
01

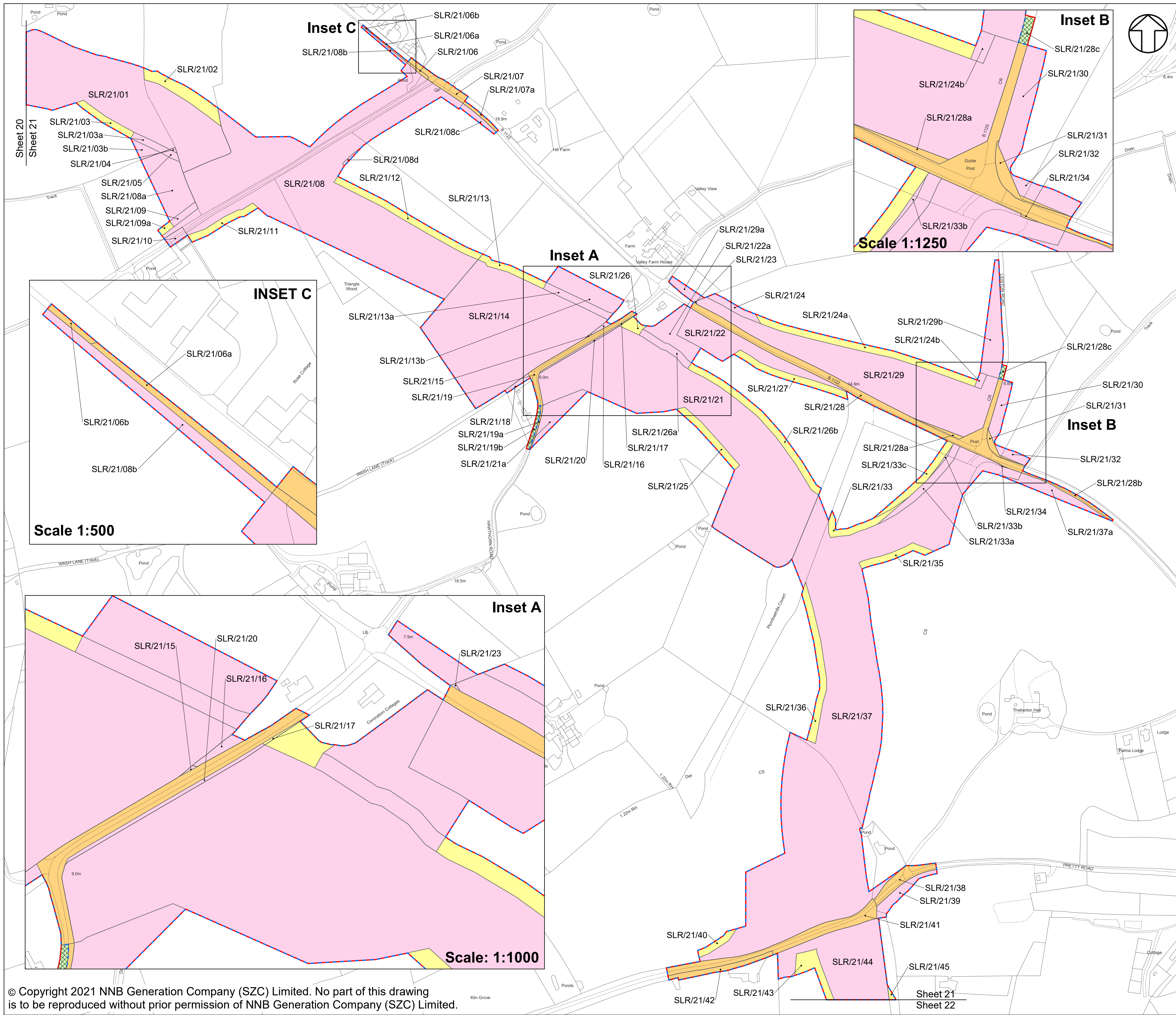
DATE:  
JULY 2021

DRAWN:  
I.M.

SCALE:  
1:2,500 @A1







PROPOSED NEW ORDER LIMITS

EXISTING ORDER LIMITS

EXISTING ORDER LIMITS COINCIDING WITH PROPOSED NEW ORDER LIMITS

ALL FREEHOLD AND LEASEHOLD INTERESTS TO BE COMPULSORILY ACQUIRED

NON-HIGHWAY SUBJECT TO TEMPORARY POSSESSION

ACQUISITION OF RIGHTS BY THE CREATION OF NEW RIGHTS OR THE IMPOSITION OF RESTRICTIVE COVENANTS

PRESUMED HIGHWAY - SUBJECT TO TEMPORARY POSSESSION

PRESUMED HIGHWAY - FREEHOLD AND LEASEHOLD INTERESTS TO BE COMPULSORILY ACQUIRED

LAND OUTSIDE THE ORDER LIMITS

PROPOSED CHANGES CONSTITUTING 'ADDITIONAL LAND' AS DEFINED BY THE CA REGULATIONS (LAND WITHIN THE PROPOSED NEW ORDER LIMITS OVER WHICH COMPULSORY ACQUISITION IS SOUGHT)

PROPOSED CHANGES NOT CONSTITUTING 'ADDITIONAL LAND' AS DEFINED BY THE CA REGULATIONS (LAND PROPOSED TO BE REMOVED FROM THE ORDER LIMITS IN THE APPLICATION)


\*\*\*

PROPOSED CHANGES NOT CONSTITUTING 'ADDITIONAL LAND' AS DEFINED BY THE CA REGULATIONS (LAND PROPOSED TO BE REMOVED FROM THE ORDER LIMITS IN THE APPLICATION)

01	JULY 2021	IM	KC	PROPOSED CHANGES TO THE DCO APPLICATION - JULY 2021	SZC Co
REVISION	DATE	DRAWN	CHECKED	REASONS FOR REVISION / COMMENTS	APPROVED

NOT PROTECTIVELY MARKED

COPYRIGHT:  
Reproduced from Ordnance Survey map with the permission of Ordnance Survey on behalf of the controller of Her Majesty's Stationery Office © Crown copyright (2021). All Rights reserved. NNB GenCo Licence: 0100060408



Doing the power of good for Britain

EDF CGN

PROJECT:  
SIZEWELL C

DOCUMENT:  
LAND PLANS  
SHOWING PROPOSED LAND CHANGES  
REGULATION 5(b)(i) INFRASTRUCTURE  
PLANNING (COMPULSORY ACQUISITION)  
REGULATIONS 2010

DRAWING TITLE:  
SIZEWELL LINK ROAD  
LAND PLANS  
SHOWING PROPOSED LAND CHANGES  
SHEET 21 OF 28

DRAWING NO:  
SZC/PLC/21

REVISION:  
01

DATE:  
JULY 2021

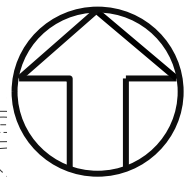
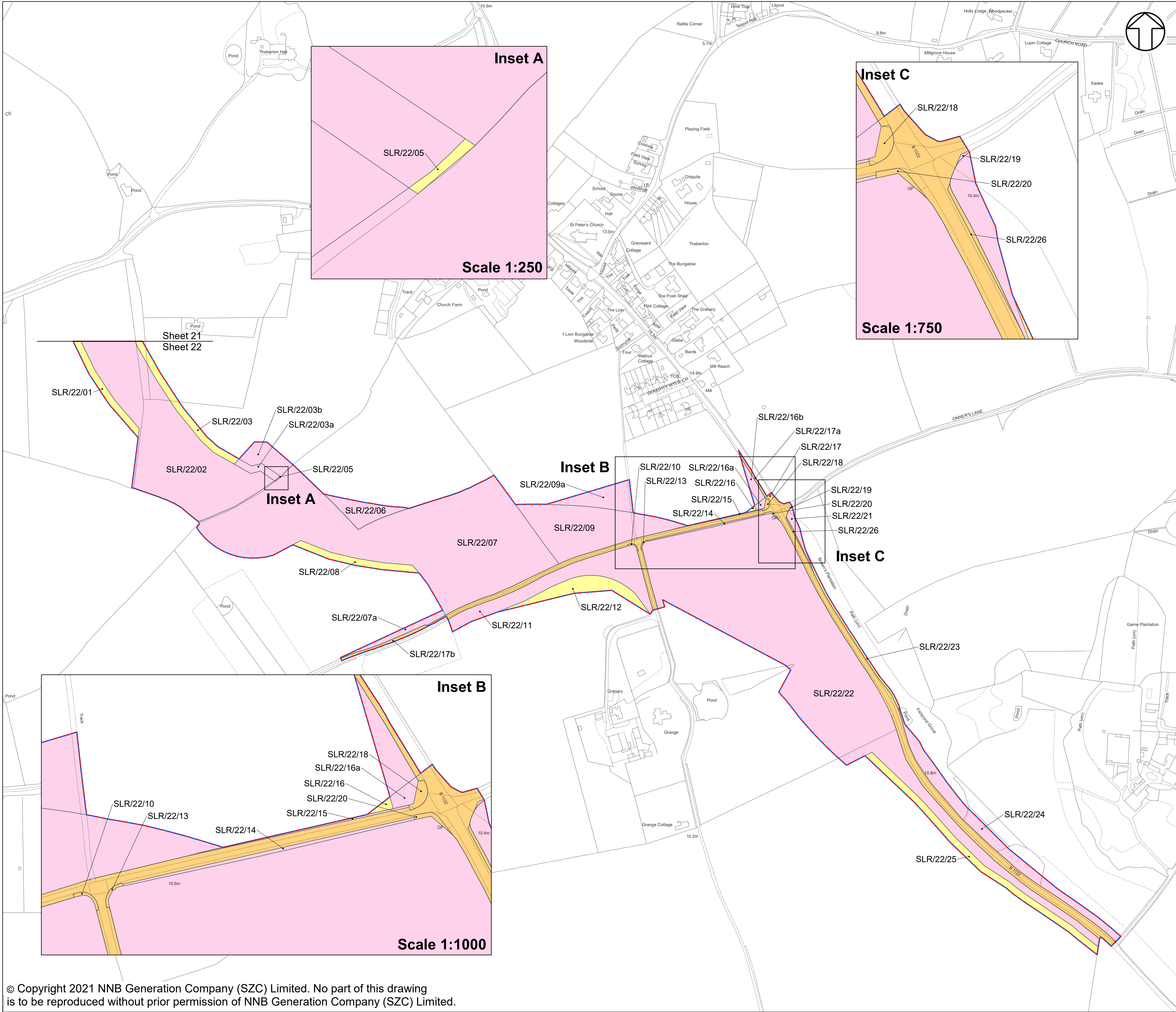
DRAWN:  
I.M.

SCALE:  
1:2,500 @A1

SCALE BAR:  
0 50 100 150 200 250 Metres

© Copyright 2021 NNB Generation Company (SZC) Limited. No part of this drawing is to be reproduced without prior permission of NNB Generation Company (SZC) Limited.





- KEY:**
- PROPOSED NEW ORDER LIMITS
  - EXISTING ORDER LIMITS
  - EXISTING ORDER LIMITS COINCIDING WITH PROPOSED NEW ORDER LIMITS
  - ALL FREEHOLD AND LEASEHOLD INTERESTS TO BE COMPULSORILY ACQUIRED
  - NON-HIGHWAY SUBJECT TO TEMPORARY POSSESSION
  - ACQUISITION OF RIGHTS BY THE CREATION OF NEW RIGHTS OR THE IMPOSITION OF RESTRICTIVE COVENANTS
  - PRESUMED HIGHWAY - SUBJECT TO TEMPORARY POSSESSION
  - PRESUMED HIGHWAY - FREEHOLD AND LEASEHOLD INTERESTS TO BE COMPULSORILY ACQUIRED
  - LAND OUTSIDE THE ORDER LIMITS
  - PROPOSED CHANGES CONSTITUTING 'ADDITIONAL LAND' AS DEFINED BY THE CA REGULATIONS (LAND WITHIN THE PROPOSED NEW ORDER LIMITS OVER WHICH COMPULSORY ACQUISITION IS SOUGHT)
  - PROPOSED CHANGES NOT CONSTITUTING 'ADDITIONAL LAND' AS DEFINED BY THE CA REGULATIONS (LAND PROPOSED TO BE REMOVED FROM THE ORDER LIMITS IN THE APPLICATION)

REVISION	DATE	DRAWN	CHECKED	REASONS FOR REVISION / COMMENTS	APPROVED
01	JULY 2021	IM	KC	PROPOSED CHANGES TO THE DCO APPLICATION - JULY 2021	SZC Co

NOT PROTECTIVELY MARKED

**COPYRIGHT:**  
Reproduced from Ordnance Survey map with the permission of Ordnance Survey on behalf of the controller of Her Majesty's Stationery Office © Crown copyright (2021). All Rights reserved. NNB GenCo Licence: 0100060408



PROJECT:  
SIZEWELL C

DOCUMENT:  
LAND PLANS  
SHOWING PROPOSED LAND CHANGES  
REGULATION 5(b)(i) INFRASTRUCTURE  
PLANNING (COMPULSORY ACQUISITION)  
REGULATIONS 2010

DRAWING TITLE:  
SIZEWELL LINK ROAD  
LAND PLANS  
SHOWING PROPOSED LAND CHANGES  
SHEET 22 OF 28

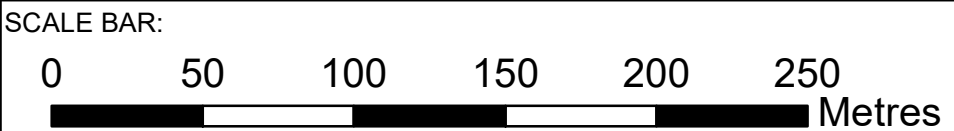
DRAWING NO:  
SZC/PLC/22

REVISION:  
01


DATE:  
JULY 2021

DRAWN:  
I.M.

SCALE:  
1:2,500 @A1







- KEY:**
- PROPOSED NEW ORDER LIMITS
  - EXISTING ORDER LIMITS
  - EXISTING ORDER LIMITS COINCIDING WITH PROPOSED NEW ORDER LIMITS
  - ALL FREEHOLD AND LEASEHOLD INTERESTS TO BE COMPULSORILY ACQUIRED
  - NON-HIGHWAY SUBJECT TO TEMPORARY POSSESSION
  - ACQUISITION OF RIGHTS BY THE CREATION OF NEW RIGHTS OR THE IMPOSITION OF RESTRICTIVE COVENANTS
  - PRESUMED HIGHWAY - SUBJECT TO TEMPORARY POSSESSION
  - PRESUMED HIGHWAY - FREEHOLD AND LEASEHOLD INTERESTS TO BE COMPULSORILY ACQUIRED
  - LAND OUTSIDE THE ORDER LIMITS
  - PROPOSED CHANGES CONSTITUTING 'ADDITIONAL LAND' AS DEFINED BY THE CA REGULATIONS (LAND WITHIN THE PROPOSED NEW ORDER LIMITS OVER WHICH COMPULSORY ACQUISITION IS SOUGHT)
  - PROPOSED CHANGES NOT CONSTITUTING 'ADDITIONAL LAND' AS DEFINED BY THE CA REGULATIONS (LAND WITHIN THE PROPOSED NEW ORDER LIMITS OVER WHICH TEMPORARY POSSESSION IS SOUGHT)
  - PROPOSED CHANGES NOT CONSTITUTING 'ADDITIONAL LAND' AS DEFINED BY THE CA REGULATIONS (LAND PROPOSED TO BE REMOVED FROM THE ORDER LIMITS IN THE APPLICATION)

01	JULY 2021	IM	KC	PROPOSED CHANGES TO THE DCO APPLICATION - JULY 2021	SZC Co
REVISION	DATE	DRAWN	CHECKED	REASONS FOR REVISION/ COMMENTS	APPROVED

NOT PROTECTIVELY MARKED

**COPYRIGHT:**  
Reproduced from Ordnance Survey map with the permission of Ordnance Survey on behalf of the controller of Her Majesty's Stationery Office © Crown copyright (2021). All Rights reserved. NNB GenCo Licence: 0100060408



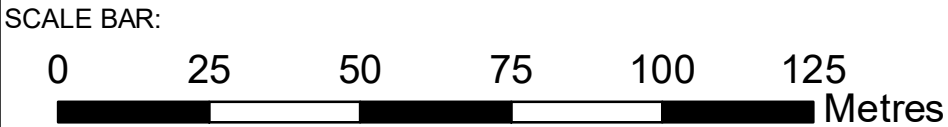
PROJECT:  
SIZEWELL C

DOCUMENT:  
LAND PLANS  
SHOWING PROPOSED LAND CHANGES  
REGULATION 5(b)(i) INFRASTRUCTURE  
PLANNING (COMPULSORY ACQUISITION)  
REGULATIONS 2010

DRAWING TITLE:  
FREIGHT MANAGEMENT FACILITY  
LAND PLANS  
SHOWING PROPOSED LAND CHANGES  
SHEET 23 OF 28


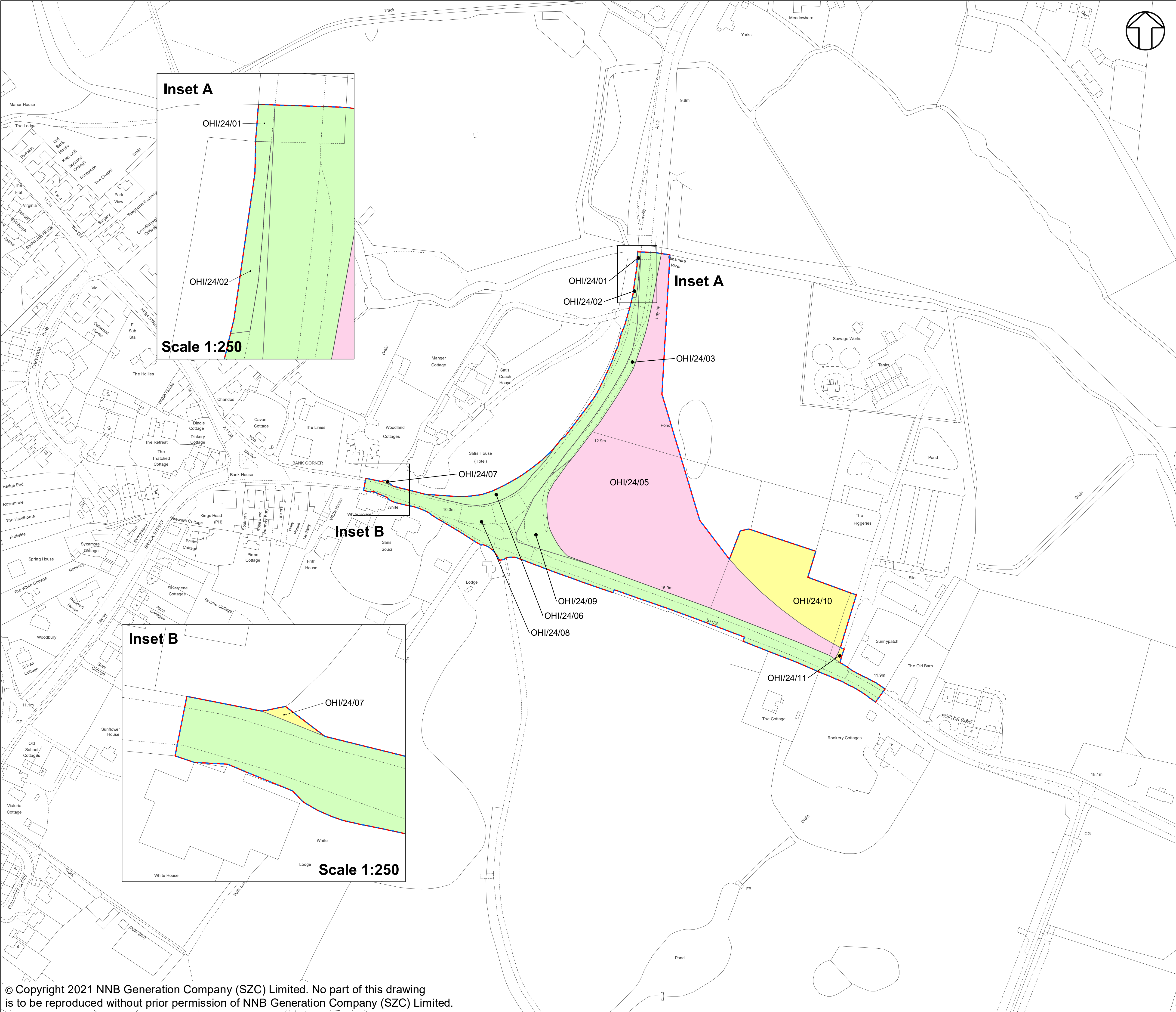
DRAWING NO: SZC/PLC/23	REVISION: 01
---------------------------	-----------------

DATE: JULY 2021	DRAWN: I.M.	SCALE : 1:1,250 @A1
--------------------	----------------	------------------------



Scale 1:500





KEY:

- PROPOSED NEW ORDER LIMITS
- EXISTING ORDER LIMITS
- EXISTING ORDER LIMITS COINCIDING WITH PROPOSED NEW ORDER LIMITS
- ALL FREEHOLD AND LEASEHOLD INTERESTS TO BE COMPULSORILY ACQUIRED
- NON-HIGHWAY SUBJECT TO TEMPORARY POSSESSION
- ACQUISITION OF RIGHTS BY THE CREATION OF NEW RIGHTS OR THE IMPOSITION OF RESTRICTIVE COVENANTS
- PRESUMED HIGHWAY - SUBJECT TO TEMPORARY POSSESSION
- PRESUMED HIGHWAY - FREEHOLD AND LEASEHOLD INTERESTS TO BE COMPULSORILY ACQUIRED
- LAND OUTSIDE THE ORDER LIMITS
- PROPOSED CHANGES CONSTITUTING 'ADDITIONAL LAND' AS DEFINED BY THE CA REGULATIONS (LAND WITHIN THE PROPOSED NEW ORDER LIMITS OVER WHICH COMPULSORY ACQUISITION IS SOUGHT)
- PROPOSED CHANGES NOT CONSTITUTING 'ADDITIONAL LAND' AS DEFINED BY THE CA REGULATIONS (LAND WITHIN THE PROPOSED NEW ORDER LIMITS OVER WHICH TEMPORARY POSSESSION IS SOUGHT)
- PROPOSED CHANGES NOT CONSTITUTING 'ADDITIONAL LAND' AS DEFINED BY THE CA REGULATIONS (LAND PROPOSED TO BE REMOVED FROM THE ORDER LIMITS IN THE APPLICATION)

01	JULY 2021	IM	KC	PROPOSED CHANGES TO THE OCO APPLICATION - JULY 2021	SZC Co
REVISION	DATE	DRAWN	CHECKED	REASONS FOR REVISION / COMMENTS	APPROVED

NOT PROTECTIVELY MARKED

COPYRIGHT:

Reproduced from Ordnance Survey map with the permission of Ordnance Survey on behalf of the controller of Her Majesty's Stationery Office © Crown copyright (2021). All Rights reserved. NNB GenCo Licence: 0100060408



PROJECT:  
SIZEWELL C

DOCUMENT:  
LAND PLANS  
SHOWING PROPOSED LAND CHANGES  
REGULATION 5(b)(i) INFRASTRUCTURE  
PLANNING (COMPULSORY ACQUISITION)  
REGULATIONS 2010

DRAWING TITLE:  
YOXFORD ROUNDABOUT  
LAND PLANS  
SHOWING PROPOSED LAND CHANGES  
SHEET 24 OF 28

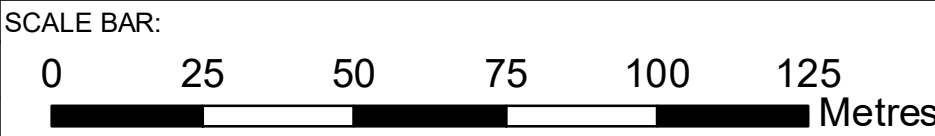
DRAWING NO:  
SZC/PLC/24

REVISION:  
01

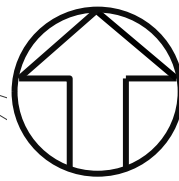
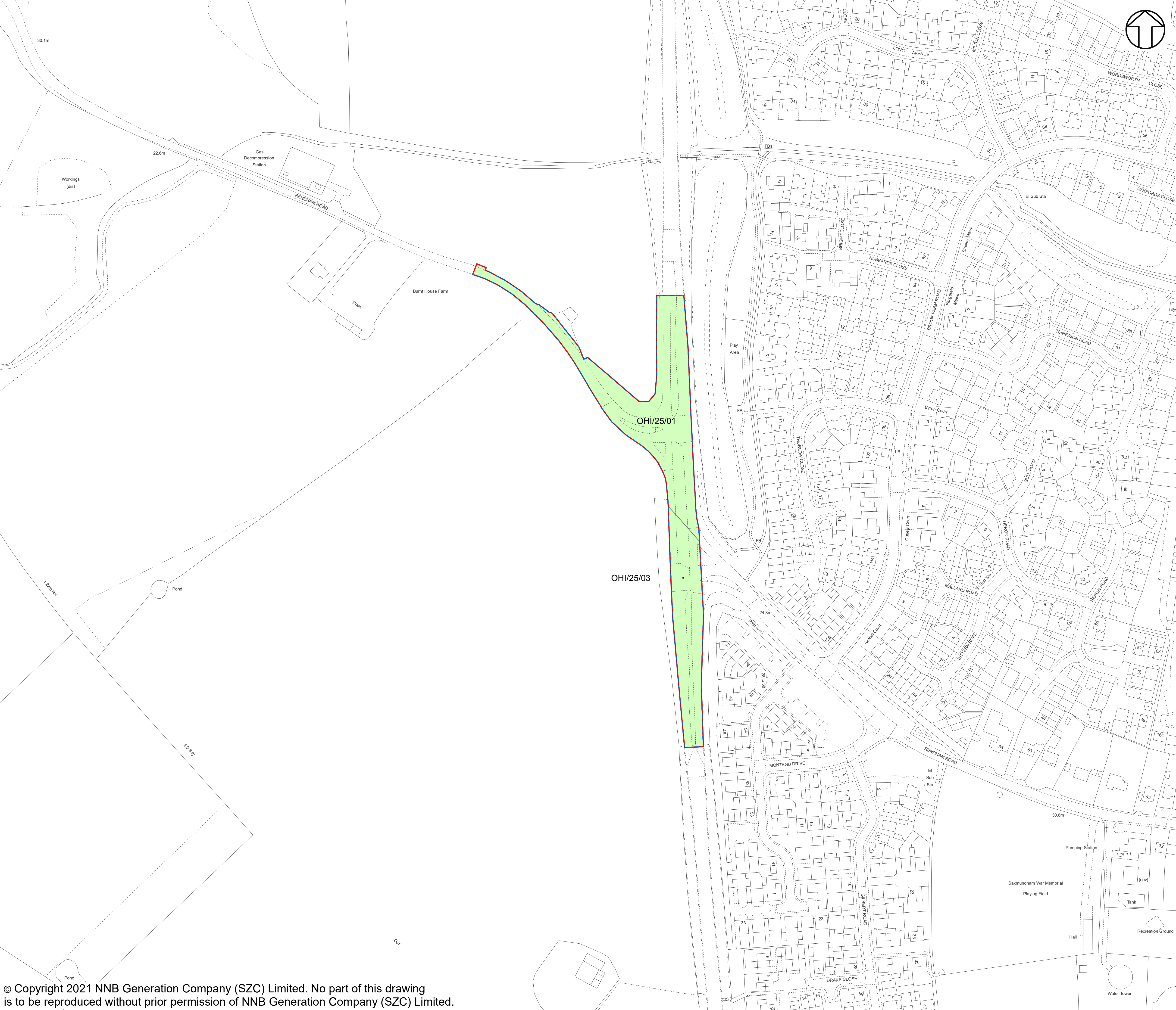
DATE: JULY 2021

DRAWN: I.M.

SCALE: 1:1,250 @A1







KEY:

- PROPOSED NEW ORDER LIMITS
- EXISTING ORDER LIMITS
- EXISTING ORDER LIMITS COINCIDING WITH PROPOSED NEW ORDER LIMITS
- ALL FREEHOLD AND LEASEHOLD INTERESTS TO BE COMPULSORILY ACQUIRED
- NON-HIGHWAY SUBJECT TO TEMPORARY POSSESSION
- ACQUISITION OF RIGHTS BY THE CREATION OF NEW RIGHTS OR THE IMPOSITION OF RESTRICTIVE COVENANTS
- PRESUMED HIGHWAY - SUBJECT TO TEMPORARY POSSESSION
- PRESUMED HIGHWAY - FREEHOLD AND LEASEHOLD INTERESTS TO BE COMPULSORILY ACQUIRED
- LAND OUTSIDE THE ORDER LIMITS
- PROPOSED CHANGES CONSTITUTING 'ADDITIONAL LAND' AS DEFINED BY THE CA REGULATIONS (LAND WITHIN THE PROPOSED NEW ORDER LIMITS OVER WHICH COMPULSORY ACQUISITION IS SOUGHT)
- PROPOSED CHANGES NOT CONSTITUTING 'ADDITIONAL LAND' AS DEFINED BY THE CA REGULATIONS (LAND PROPOSED TO BE REMOVED FROM THE ORDER LIMITS IN THE APPLICATION)

01	JULY 2021	IM	KC	PROPOSED CHANGES TO THE DCO APPLICATION - JULY 2021	SZC Co
REVISION	DATE	DRAWN	CHECKED	REASONS FOR REVISION / COMMENTS	APPROVED

NOT PROTECTIVELY MARKED

COPYRIGHT:

Reproduced from Ordnance Survey map with the permission of Ordnance Survey on behalf of the controller of Her Majesty's Stationery Office © Crown copyright (2021). All Rights reserved. NNB GenCo Licence: 0100060408



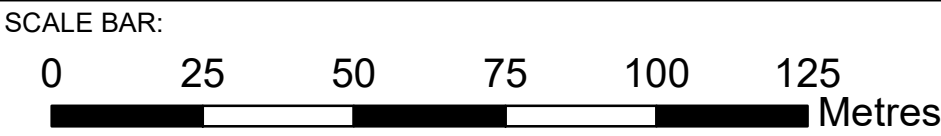
PROJECT:  
SIZEWELL C

DOCUMENT:  
LAND PLANS  
SHOWING PROPOSED LAND CHANGES  
REGULATION 5(b)(i) INFRASTRUCTURE  
PLANNING (COMPULSORY ACQUISITION)  
REGULATIONS 2010

DRAWING TITLE:  
A12/B1119 JUNCTION AT SAXMUNDHAM  
LAND PLANS  
SHOWING PROPOSED LAND CHANGES  
SHEET 25 OF 28

DRAWING NO: SZC/PLC/25	REVISION: 01
---------------------------	-----------------

DATE: JULY 2021	DRAWN: I.M.	SCALE: 1:1,250 @A1
--------------------	----------------	-----------------------







Inset A


Scale 1:250

Inset A

Inset B

Inset B

Scale 1:200



KEY:

- PROPOSED NEW ORDER LIMITS
- EXISTING ORDER LIMITS
- EXISTING ORDER LIMITS COINCIDING WITH PROPOSED NEW ORDER LIMITS
- ALL FREEHOLD AND LEASEHOLD INTERESTS TO BE COMPULSORILY ACQUIRED
- NON-HIGHWAY SUBJECT TO TEMPORARY POSSESSION
- ACQUISITION OF RIGHTS BY THE CREATION OF NEW RIGHTS OR THE IMPOSITION OF RESTRICTIVE COVENANTS
- PRESUMED HIGHWAY - SUBJECT TO TEMPORARY POSSESSION
- PRESUMED HIGHWAY - FREEHOLD AND LEASEHOLD INTERESTS TO BE COMPULSORILY ACQUIRED
- LAND OUTSIDE THE ORDER LIMITS
- PROPOSED CHANGES CONSTITUTING 'ADDITIONAL LAND' AS DEFINED BY THE CA REGULATIONS (LAND WITHIN THE PROPOSED NEW ORDER LIMITS OVER WHICH COMPULSORY ACQUISITION IS SOUGHT)
- PROPOSED CHANGES NOT CONSTITUTING 'ADDITIONAL LAND' AS DEFINED BY THE CA REGULATIONS (LAND WITHIN THE PROPOSED NEW ORDER LIMITS OVER WHICH TEMPORARY POSSESSION IS SOUGHT)
- PROPOSED CHANGES NOT CONSTITUTING 'ADDITIONAL LAND' AS DEFINED BY THE CA REGULATIONS (LAND PROPOSED TO BE REMOVED FROM THE ORDER LIMITS IN THE APPLICATION)

01	JULY 2021	IM	KC	PROPOSED CHANGES TO THE DCO APPLICATION - JULY 2021	SZC Co
REVISION	DATE	DRAWN	CHECKED	REASONS FOR REVISION / COMMENTS	APPROVED

NOT PROTECTIVELY MARKED

COPYRIGHT:

Reproduced from Ordnance Survey map with the permission of Ordnance Survey on behalf of the controller of Her Majesty's Stationery Office © Crown copyright (2021). All Rights reserved. NNB GenCo Licence: 0100060408



PROJECT:  
SIZEWELL C

DOCUMENT:  
LAND PLANS  
SHOWING PROPOSED LAND CHANGES  
REGULATION 5(b)(i) INFRASTRUCTURE  
PLANNING (COMPULSORY ACQUISITION)  
REGULATIONS 2010

DRAWING TITLE:  
A1094/B1069 SOUTH OF KNODISHALL  
LAND PLANS  
SHOWING PROPOSED LAND CHANGES  
SHEET 26 OF 28

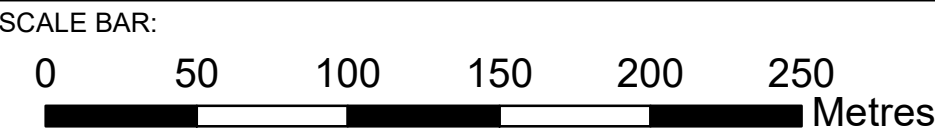
DRAWING NO:  
SZC/PLC/26

REVISION:  
01

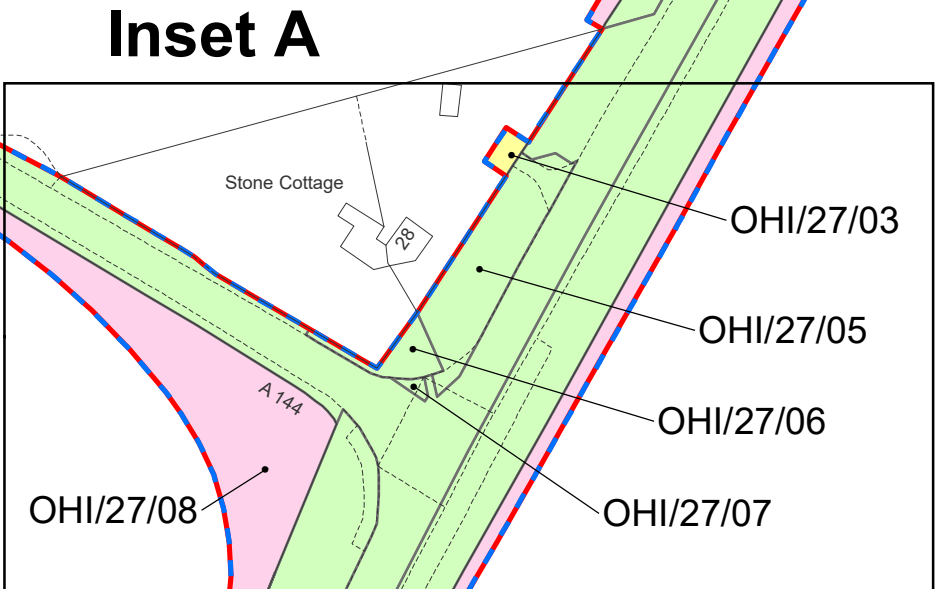
DATE:  
JULY 2021

DRAWN:  
I.M.

SCALE :  
1:2,500 @A1







- KEY:**
- PROPOSED NEW ORDER LIMITS
  - EXISTING ORDER LIMITS
  - EXISTING ORDER LIMITS COINCIDING WITH PROPOSED NEW ORDER LIMITS
  - ALL FREEHOLD AND LEASEHOLD INTERESTS TO BE COMPULSORILY ACQUIRED
  - NON-HIGHWAY SUBJECT TO TEMPORARY POSSESSION
  - ACQUISITION OF RIGHTS BY THE CREATION OF NEW RIGHTS OR THE IMPOSITION OF RESTRICTIVE COVENANTS
  - PRESUMED HIGHWAY - SUBJECT TO TEMPORARY POSSESSION
  - PRESUMED HIGHWAY - FREEHOLD AND LEASEHOLD INTERESTS TO BE COMPULSORILY ACQUIRED
  - LAND OUTSIDE THE ORDER LIMITS
  - PROPOSED CHANGES CONSTITUTING 'ADDITIONAL LAND' AS DEFINED BY THE CA REGULATIONS (LAND WITHIN THE PROPOSED NEW ORDER LIMITS OVER WHICH COMPULSORY ACQUISITION IS SOUGHT)
  - PROPOSED CHANGES NOT CONSTITUTING 'ADDITIONAL LAND' AS DEFINED BY THE CA REGULATIONS (LAND WITHIN THE PROPOSED NEW ORDER LIMITS OVER WHICH TEMPORARY POSSESSION IS SOUGHT)
  - PROPOSED CHANGES NOT CONSTITUTING 'ADDITIONAL LAND' AS DEFINED BY THE CA REGULATIONS (LAND PROPOSED TO BE REMOVED FROM THE ORDER LIMITS IN THE APPLICATION)

01	JULY 2021	IM	KC	PROPOSED CHANGES TO THE DCO APPLICATION - JULY 2021	SZC Co
REVISION	DATE	DRAWN	CHECKED	REASONS FOR REVISION / COMMENTS	APPROVED

NOT PROTECTIVELY MARKED

**COPYRIGHT:**

Reproduced from Ordnance Survey map with the permission of Ordnance Survey on behalf of the controller of Her Majesty's Stationery Office © Crown copyright (2021). All Rights reserved. NNB GenCo Licence: 0100060408



PROJECT:  
SIZEWELL C

DOCUMENT:  
LAND PLANS  
SHOWING PROPOSED LAND CHANGES  
REGULATION 5(b)(i) INFRASTRUCTURE  
PLANNING (COMPULSORY ACQUISITION)  
REGULATIONS 2010

DRAWING TITLE:  
A12/A144 SOUTH OF BRAMFIELD  
LAND PLANS  
SHOWING PROPOSED LAND CHANGES  
SHEET 27 OF 28

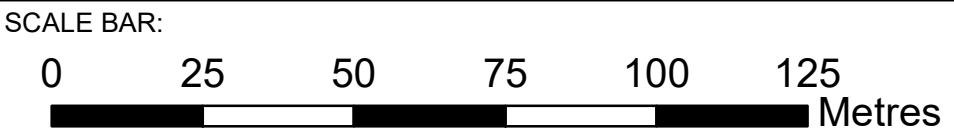
DRAWING NO:  
SZC/PLC/27

REVISION:  
01

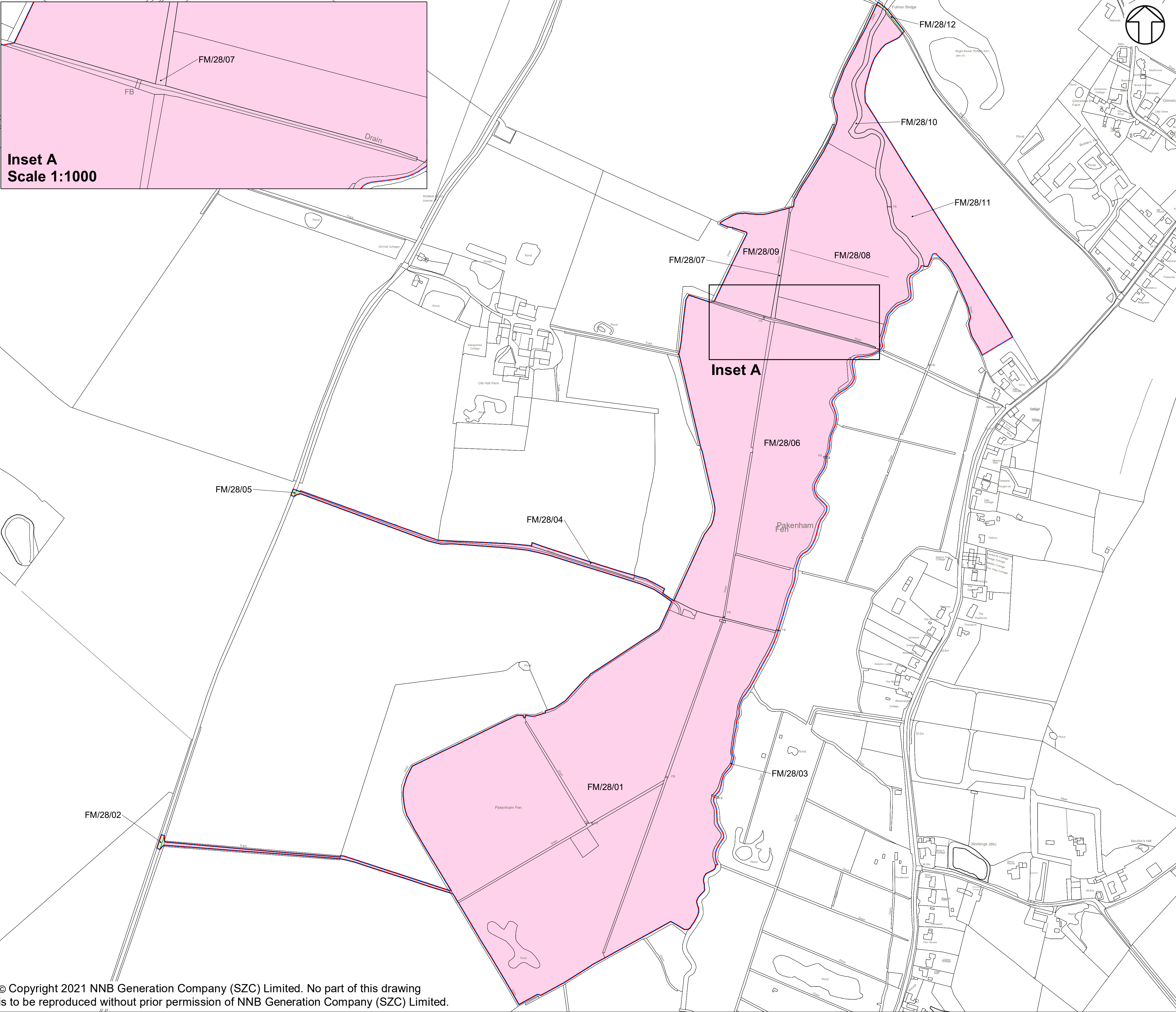
DATE: JULY 2021

DRAWN: I.M.

SCALE: 1:1,250 @A1







**Inset A**  
**Scale 1:1000**

**KEY:**

- PROPOSED NEW ORDER LIMITS
- EXISTING ORDER LIMITS
- EXISTING ORDER LIMITS COINCIDING WITH PROPOSED NEW ORDER LIMITS
- ALL FREEHOLD AND LEASEHOLD INTERESTS TO BE COMPULSORILY ACQUIRED
- NON-HIGHWAY SUBJECT TO TEMPORARY POSSESSION
- ACQUISITION OF RIGHTS BY THE CREATION OF NEW RIGHTS OR THE IMPOSITION OF RESTRICTIVE COVENANTS
- PRESUMED HIGHWAY - SUBJECT TO TEMPORARY POSSESSION
- PRESUMED HIGHWAY - FREEHOLD AND LEASEHOLD INTERESTS TO BE COMPULSORILY ACQUIRED
- LAND OUTSIDE THE ORDER LIMITS
- PROPOSED CHANGES CONSTITUTING 'ADDITIONAL LAND' AS DEFINED BY THE CA REGULATIONS (LAND WITHIN THE PROPOSED NEW ORDER LIMITS OVER WHICH COMPULSORY ACQUISITION IS SOUGHT)
- PROPOSED CHANGES NOT CONSTITUTING 'ADDITIONAL LAND' AS DEFINED BY THE CA REGULATIONS (LAND WITHIN THE PROPOSED NEW ORDER LIMITS OVER WHICH TEMPORARY POSSESSION IS SOUGHT)
- PROPOSED CHANGES NOT CONSTITUTING 'ADDITIONAL LAND' AS DEFINED BY THE CA REGULATIONS (LAND PROPOSED TO BE REMOVED FROM THE ORDER LIMITS IN THE APPLICATION)

01	JULY 2021	IM	KC	PROPOSED CHANGES TO THE OGD APPLICATION - JULY 2021	SZC Co
REVISION	DATE	DRAWN	CHECKED	REASONS FOR REVISION/ COMMENTS	APPROVED

**NOT PROTECTIVELY MARKED**

**COPYRIGHT:**

Reproduced from Ordnance Survey map with the permission of Ordnance Survey on behalf of the controller of Her Majesty's Stationery Office © Crown copyright (2021). All Rights reserved. NNB GenCo Licence: 0100060408



**PROJECT:**  
**SIZEWELL C**

**DOCUMENT:**  
**LAND PLANS**  
**SHOWING PROPOSED LAND CHANGES**  
**REGULATION 5(b)(i) INFRASTRUCTURE**  
**PLANNING (COMPULSORY ACQUISITION)**  
**REGULATIONS 2010**

**DRAWING TITLE:**  
**FEN MEADOW (PAKENHAM)**  
**LAND PLANS**  
**SHOWING PROPOSED LAND CHANGES**  
**SHEET 28 OF 28**

**DRAWING NO:**  
**SZC/PLC/28**

**REVISION:**  
**01**

**DATE:**  
**JULY 2021**

**DRAWN:**  
**I.M.**

**SCALE :**  
**1:2,500 @A1**

